

Route M

TOWN TO SITE
START TIME: Refer to Town to Site Legend

- Loutit Rd.
- Sparrow Hawk Dr.
- Loutit Rd.
- Eagle Ridge Blvd.

Site Return: Reverse of Pick up

- Non-Transit Stop
- Transit Stop

<http://SunMaps>

GISsupport@suncor.com

Route M

TOWN TO SITE
START TIME: Refer to Town to Site Legend

- Loutit Rd.
- Sparrow Hawk Dr.
- Loutit Rd.
- Eagle Ridge Blvd.

Site Return: Reverse of Pick up

- Non-Transit Stop
- Transit Stop

Map labels include: PARRY CRESCENT, POWDER DRIVE, PAISH PLACE, PICKLES CRESCENT, PLOTIS WAY, PHILPOTTS BAY, PLAMONDON DRIVE, PROSPECT DRIVE, RIVERSTONE RIDGE, SANDSTONE LANE, LIMESTONE LINK, QUARTZSTONE CLOSE, CONFEDERATION WAY, EAGLE RIDGE BOULEVARD, MORGANER PLACE, MORGANER CRESCENT, GREBE ROAD, FALCON DRIVE, FALCON STREET, SNOWY OWL WAY, KILDEER WAY, WAXWING RISE, PINTAIL PLACE, SPARROW HAWK DRIVE, HERON PLACE, SANDHILL PLACE, WOODPECKER PLACE, WOODPECKER WAY, MAGRIE STREET, GROUSE WAY, SANDPIPER ROAD, STARRING STREET, SMALLWOOD WAY, WARBLER AVENUE, LOUITT ROAD, LEITNER GATE, LACOMBE STREET, LOUGHEED DRIVE, LANAUZE STREET, LAWRENCE STREET, LINDSTROM CRESCENT, LOUGHEED BAY, LEGGETT STREET, BRETT DRIVE, SANDPIPER PLACE, THRUSS STREET, GROSEBAY WAY, BLUE JAY ROAD, SANDSTONE LANE, LIMESTONE LINK, QUARTZSTONE CLOSE, CONFEDERATION WAY, EAGLE RIDGE BOULEVARD, MORGANER PLACE, MORGANER CRESCENT, GREBE ROAD, FALCON DRIVE, FALCON STREET, SNOWY OWL WAY, KILDEER WAY, WAXWING RISE, PINTAIL PLACE, SPARROW HAWK DRIVE, HERON PLACE, SANDHILL PLACE, WOODPECKER PLACE, WOODPECKER WAY, MAGRIE STREET, GROUSE WAY, SANDPIPER ROAD, STARRING STREET, SMALLWOOD WAY, WARBLER AVENUE, LOUITT ROAD, LEITNER GATE, LACOMBE STREET, LOUGHEED DRIVE, LANAUZE STREET, LAWRENCE STREET, LINDSTROM CRESCENT, LOUGHEED BAY, LEGGETT STREET, BRETT DRIVE.

<http://SunMaps>

GISsupport@suncor.com

Route M

TOWN TO SITE
START TIME: Refer to Town to Site Legend

- Loutit Rd.
- Sparrow Hawk Dr.
- Loutit Rd.
- Eagle Ridge Blvd.

Site Return: Reverse of Pick up

- Non-Transit Stop
- Transit Stop

<http://SunMaps>

GISsupport@suncor.com

- Route M**

TOWN TO SITE
START TIME: Refer to Town to Site Legend

 - Loutit Rd.
 - Sparrow Hawk Dr.
 - Loutit Rd.
 - Eagle Ridge Blvd.

Site Return: Reverse of Pick up

 - Non-Transit Stop
 - Transit Stop

<http://SunMaps>

GISsupport@suncor.com

Route M

TOWN TO SITE
START TIME: Refer to Town to Site Legend

- Loutit Rd.
- Sparrow Hawk Dr.
- Loutit Rd.
- Eagle Ridge Blvd.

Site Return: Reverse of Pick up

- Non-Transit Stop
- Transit Stop

<http://SunMaps>

GISsupport@suncor.com

- Route M**

TOWN TO SITE
START TIME: Refer to Town to Site Legend

 - Loutit Rd.
 - Sparrow Hawk Dr.
 - Loutit Rd.
 - Eagle Ridge Blvd.

Site Return: Reverse of Pick up

 - Non-Transit Stop
 - Transit Stop

<http://SunMaps>

GISsupport@suncor.com





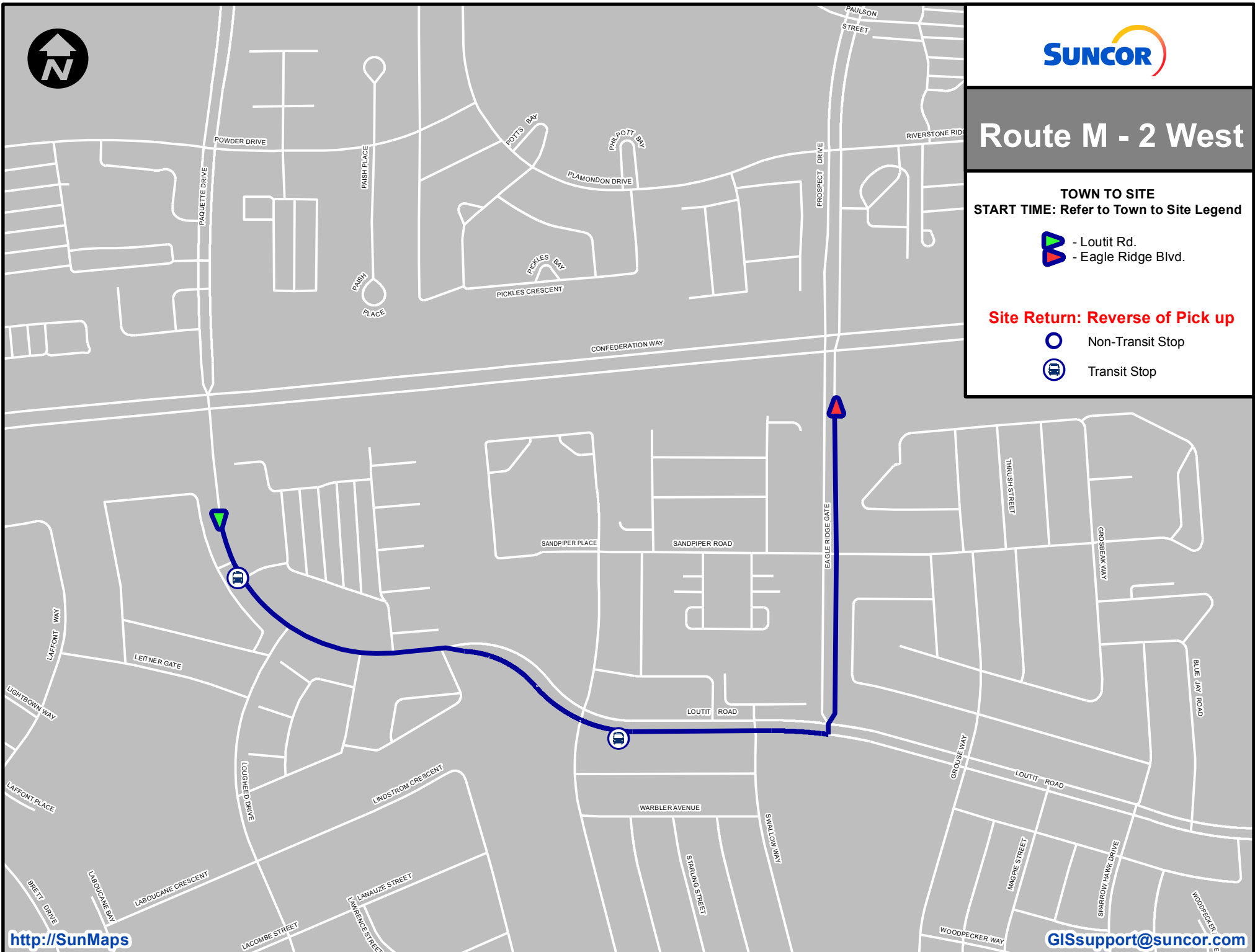
Route M - 2 West

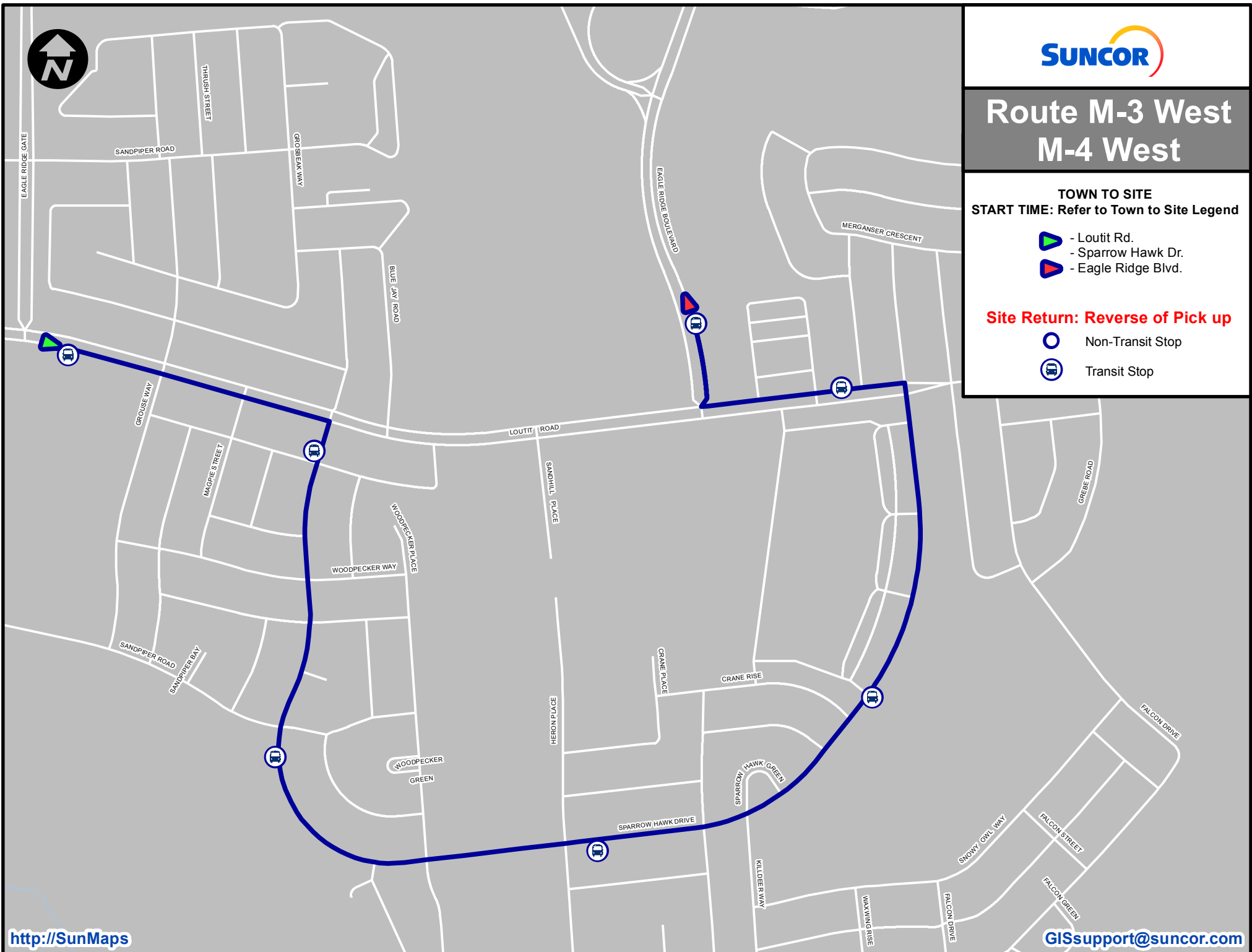
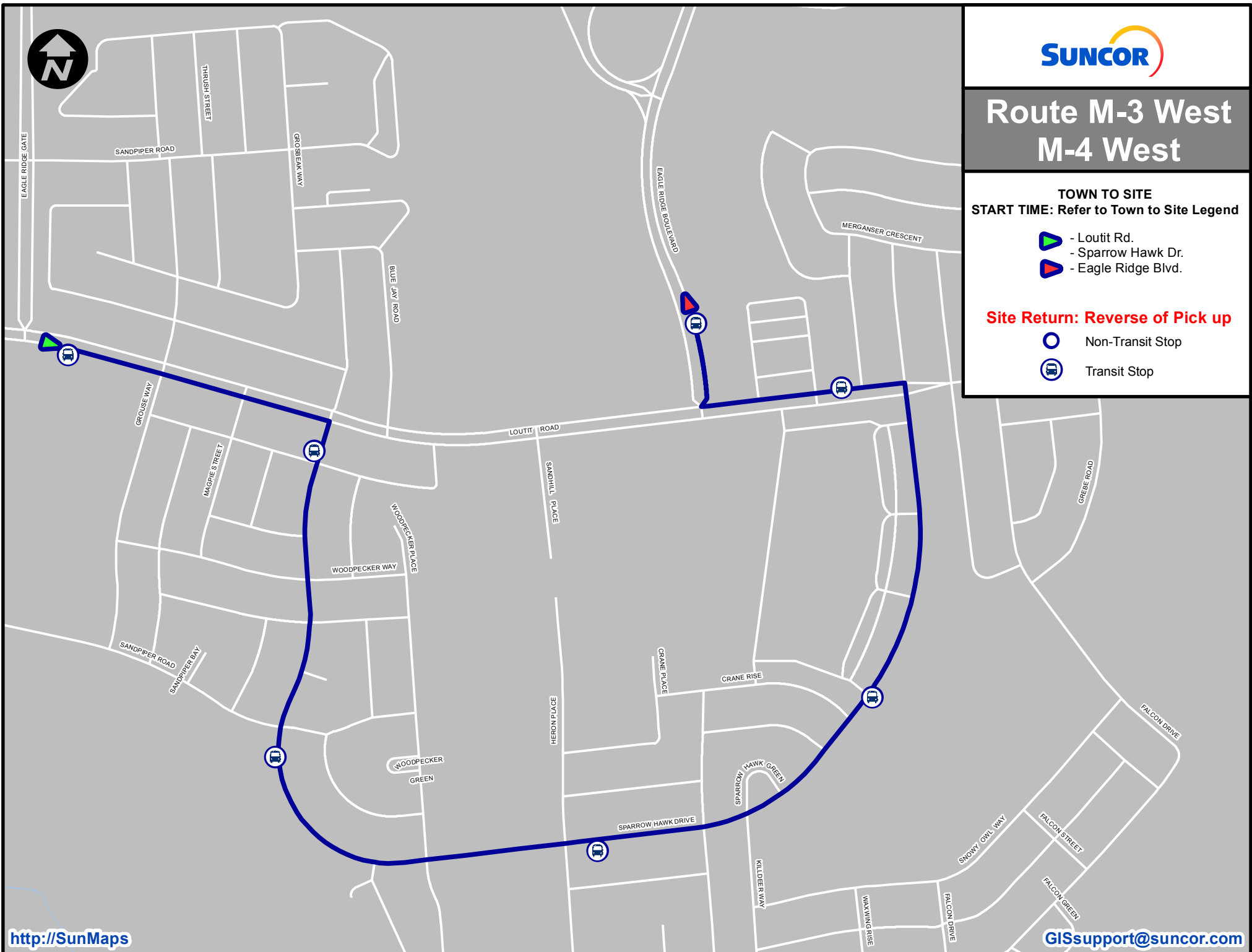
TOWN TO SITE
START TIME: Refer to Town to Site Legend

-  - Loutit Rd.
-  - Eagle Ridge Blvd.

Site Return: Reverse of Pick up

-  Non-Transit Stop
-  Transit Stop





The map displays a blue route starting at a green triangle on Loutit Road, heading west, then turning south and east through various residential streets. The route includes several stops marked with blue circles containing a bus icon. The route ends at a red triangle on Eagle Ridge Blvd. The legend in the top right corner provides details about the route and stops.

**Route M-3 West
M-4 West**

TOWN TO SITE
START TIME: Refer to Town to Site Legend

- Loutit Rd.
- Sparrow Hawk Dr.
- Eagle Ridge Blvd.

Site Return: Reverse of Pick up

- Non-Transit Stop
- Transit Stop

<http://SunMaps>

GISsupport@suncor.com

The map displays a blue route starting at a green triangle on Loutit Road, heading west, then turning south and east through various residential streets. The route includes several stops marked with blue circles containing a bus icon. The route ends at a red triangle on Eagle Ridge Blvd. The legend in the top right corner provides details about the route and stops.

**Route M-3 West
M-4 West**

TOWN TO SITE
START TIME: Refer to Town to Site Legend

- Loutit Rd.
- Sparrow Hawk Dr.
- Eagle Ridge Blvd.

Site Return: Reverse of Pick up

- Non-Transit Stop
- Transit Stop

<http://SunMaps>

GISsupport@suncor.com

The map displays a residential area with a blue route. The route starts at a green triangle on Loutit Road, proceeds south, then east, and finally north, ending at a red triangle on Eagle Ridge Blvd. The route includes several stops marked with blue circles containing a bus icon. The legend in the top right corner provides details about the route and stops.

**Route M-3 West
M-4 West**

TOWN TO SITE
START TIME: Refer to Town to Site Legend

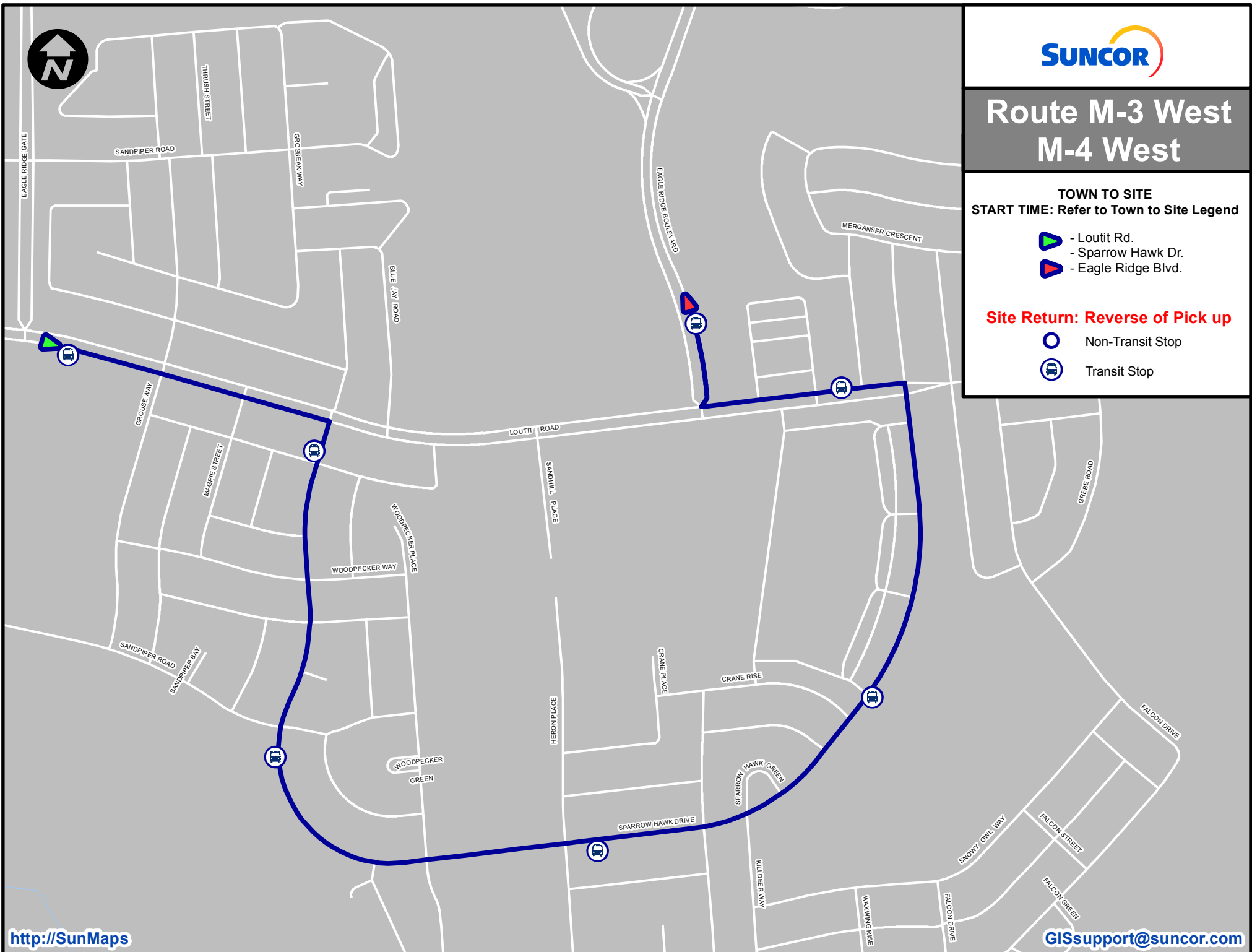
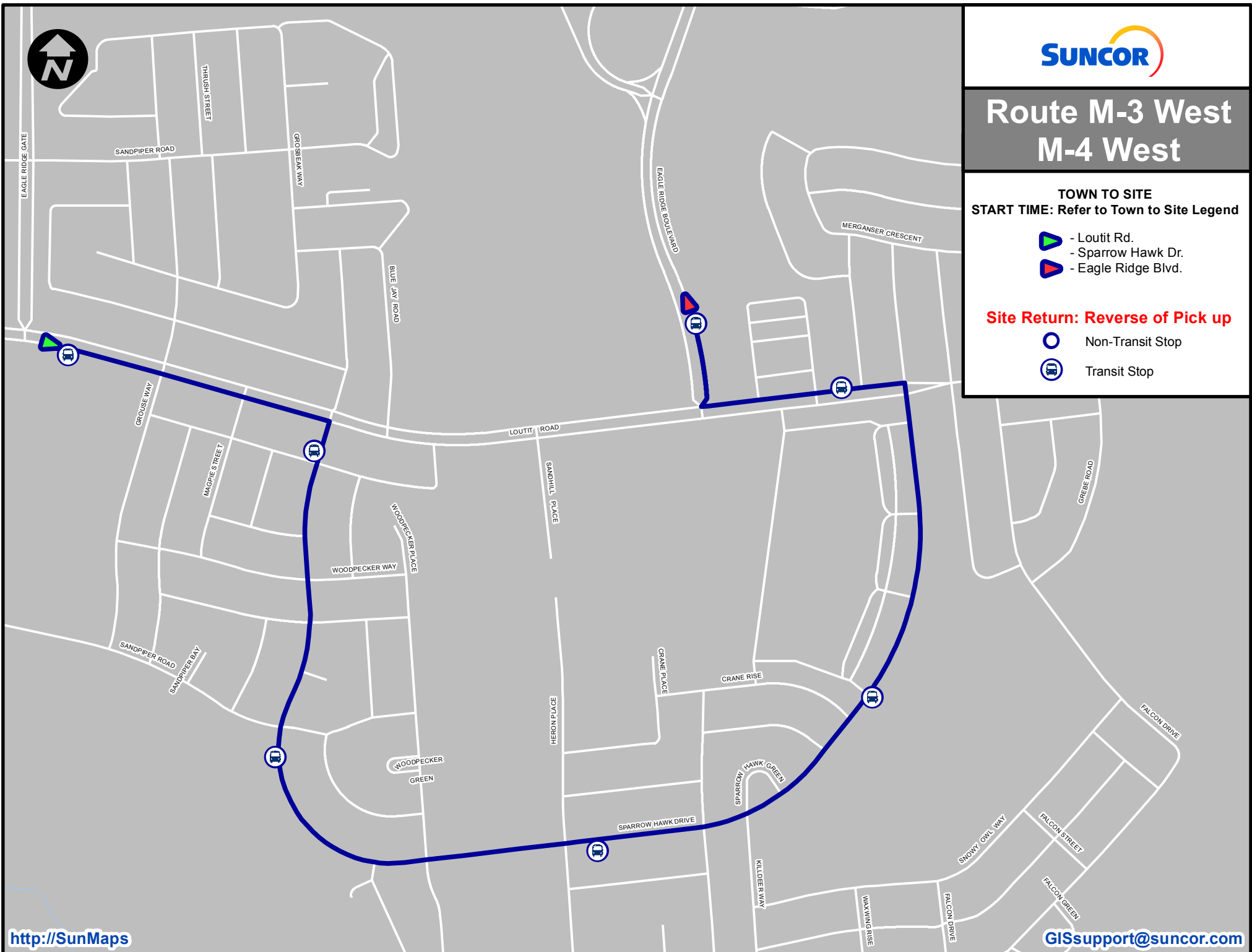
- Loutit Rd.
- Sparrow Hawk Dr.
- Eagle Ridge Blvd.

Site Return: Reverse of Pick up

- Non-Transit Stop
- Transit Stop

<http://SunMaps>

GISsupport@suncor.com

[illegible]

SUNCOR

Route M-3 West M-4 West

TOWN TO SITE
START TIME: Refer to Town to Site Legend

- Loutit Rd.
- Sparrow Hawk Dr.
- Eagle Ridge Blvd.

Site Return: Reverse of Pick up

- Non-Transit Stop
- Transit Stop

Map Labels:

- EAGLE RIDGE GATE
- SANDPIPER ROAD
- THRUISH STREET
- GROUSE WAY
- GROUSE WAY
- MASTIFF STREET
- WOODPECKER PLACE
- WOODPECKER WAY
- SANDPIPER ROAD
- SANDPIPER BAY
- WOODPECKER GREEN
- HERON PLACE
- CRANE PLACE
- CRANE RISE
- SPARROW HAWK DRIVE
- SPARROW HAWK GREEN
- KILDEER WAY
- WAX WING RISE
- FALCON DRIVE
- SNOWY OWL WAY
- FALCON STREET
- FALCON GREEN
- GREBE ROAD
- LOUTIT ROAD
- SANDHILL PLACE
- EAGLE RIDGE BOULEVARD
- MERGANSER CRESCENT

<http://SunMaps>

GISsupport@suncor.com

The map displays a residential area with a blue route. The route starts at a green triangle on Loutit Road, proceeds south, then east, and finally north. It includes several stops marked with blue circles containing a bus icon. The route ends at a red triangle on Eagle Ridge Blvd. The legend in the top right corner provides details about the route and stops.

SUNCOR

Route M-3 West M-4 West

TOWN TO SITE
START TIME: Refer to Town to Site Legend

- Loutit Rd.
- Sparrow Hawk Dr.
- Eagle Ridge Blvd.

Site Return: Reverse of Pick up

- Non-Transit Stop
- Transit Stop

<http://SunMaps>

GISsupport@suncor.com

SUNCOR

Route M-3 West M-4 West

TOWN TO SITE
START TIME: Refer to Town to Site Legend

- Loutit Rd.
- Sparrow Hawk Dr.
- Eagle Ridge Blvd.

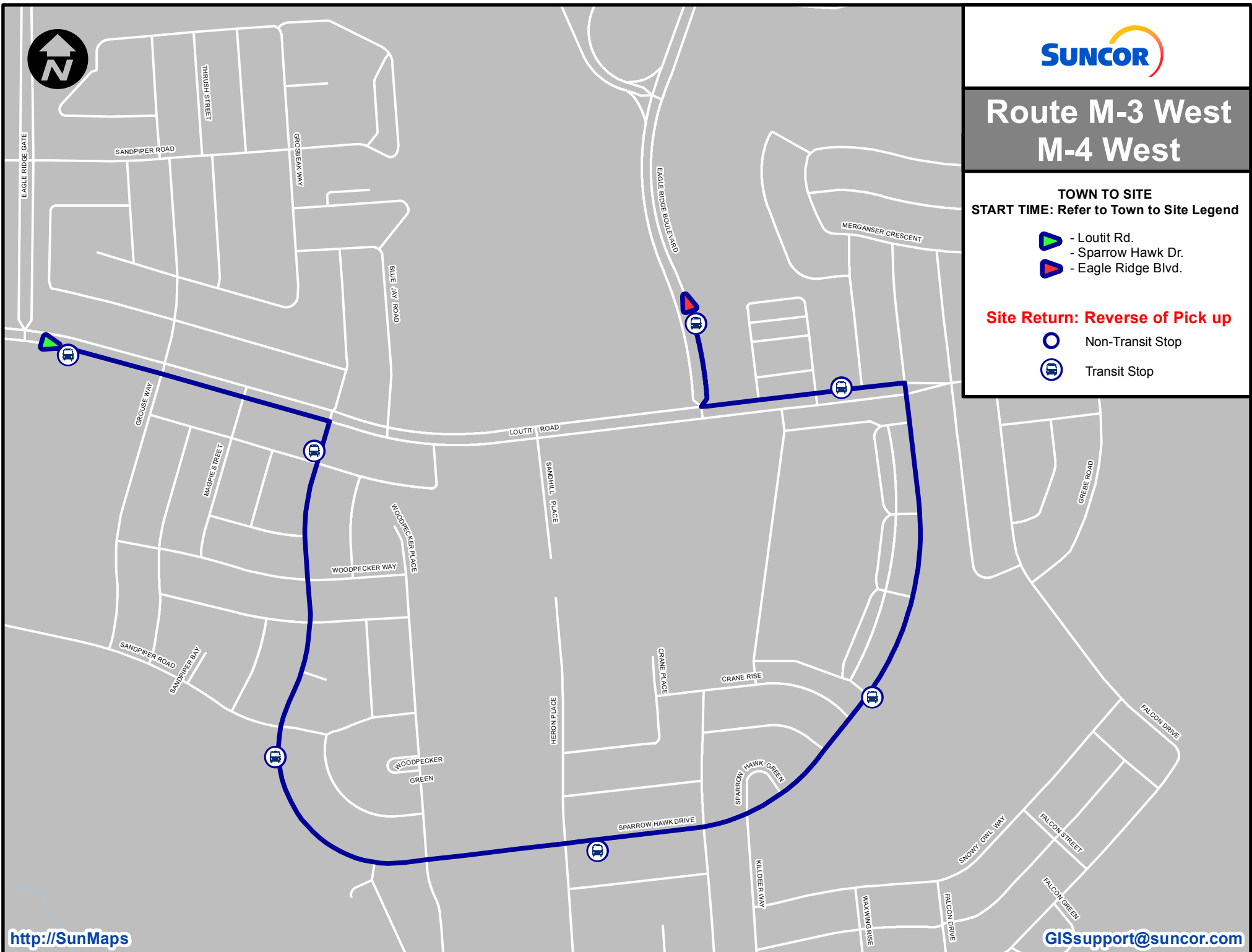
Site Return: Reverse of Pick up

- Non-Transit Stop
- Transit Stop

<http://SunMaps>

GISsupport@suncor.com

The map displays a blue route starting at a green triangle on Loutit Rd., passing through several residential streets including Sandpiper Road, Grouse Way, Magpie Street, Woodpecker Way, Sparrow Hawk Drive, and Eagle Ridge Boulevard. The route includes several transit stops marked with blue circles containing a bus icon. A legend in the top right corner provides details on the route, start time, and stop types. A north arrow is located in the top left corner.



SUNCOR

Route M-3 West M-4 West

TOWN TO SITE
START TIME: Refer to Town to Site Legend

- Loutit Rd.
- Sparrow Hawk Dr.
- Eagle Ridge Blvd.

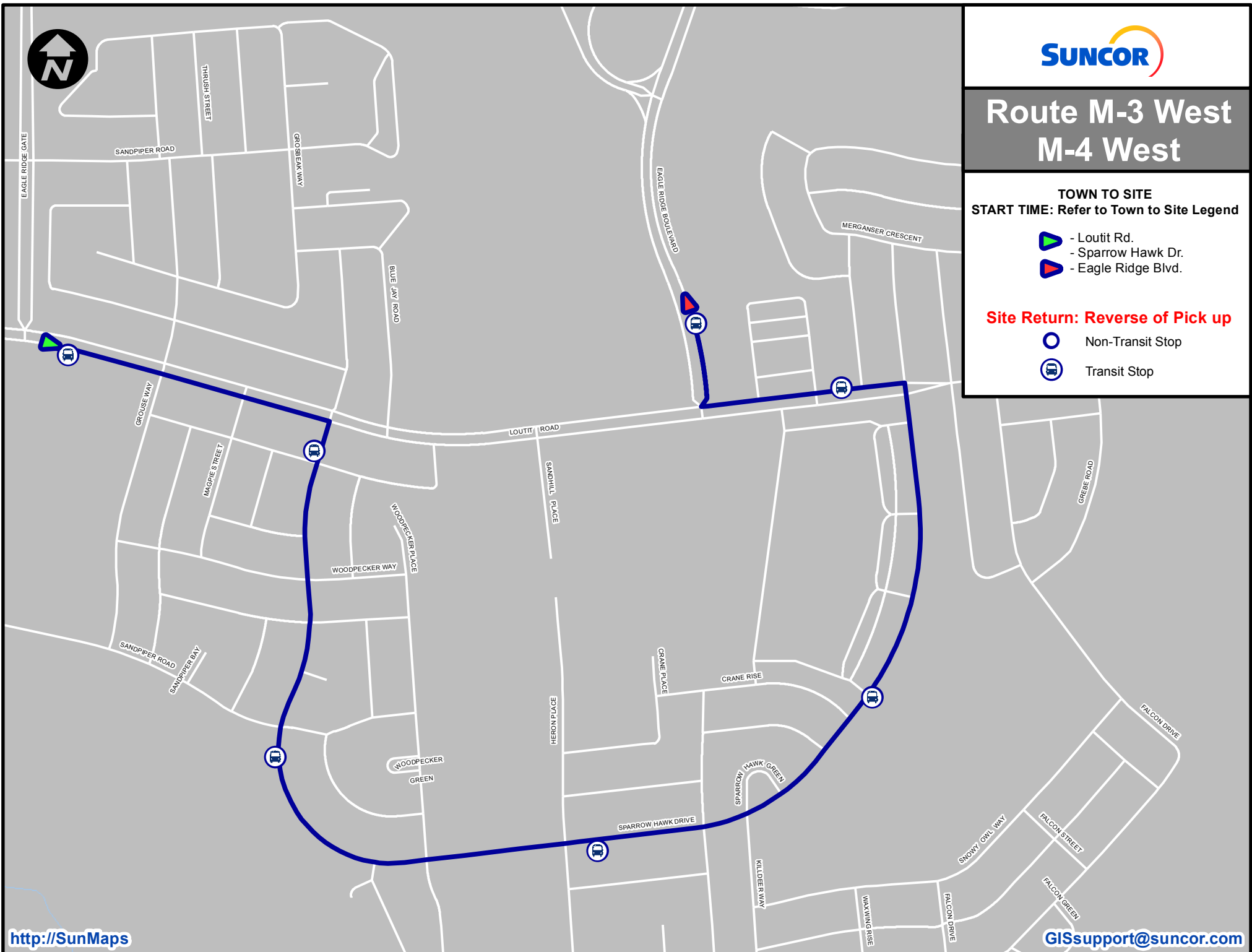
Site Return: Reverse of Pick up

- Non-Transit Stop
- Ⓢ Transit Stop

The map displays a blue route starting at a green triangle icon on Eagle Ridge Blvd, heading south on Sparrow Hawk Drive, then west on Loutit Road, and finally north on Eagle Ridge Blvd. The route includes several transit stops marked with bus icons. Street names shown include Sandpiper Road, Thrush Street, Grouse Way, Blue Jay Road, Eagle Ridge Boulevard, Merganser Crescent, Grebe Road, Falcon Drive, Falcon Green, Falcon Street, Snowy Owl Way, Waxwing Rise, Kildeer Way, Sparrow Hawk Green, Crane Place, Crane Rise, Heron Place, Woodpecker Green, Woodpecker Way, Sandhill Place, Sandpiper Bay, Sandpiper Road, and Grouse Way. A north arrow is located in the top left corner.

<http://SunMaps>

GISsupport@suncor.com

[illegible]