
















Route E

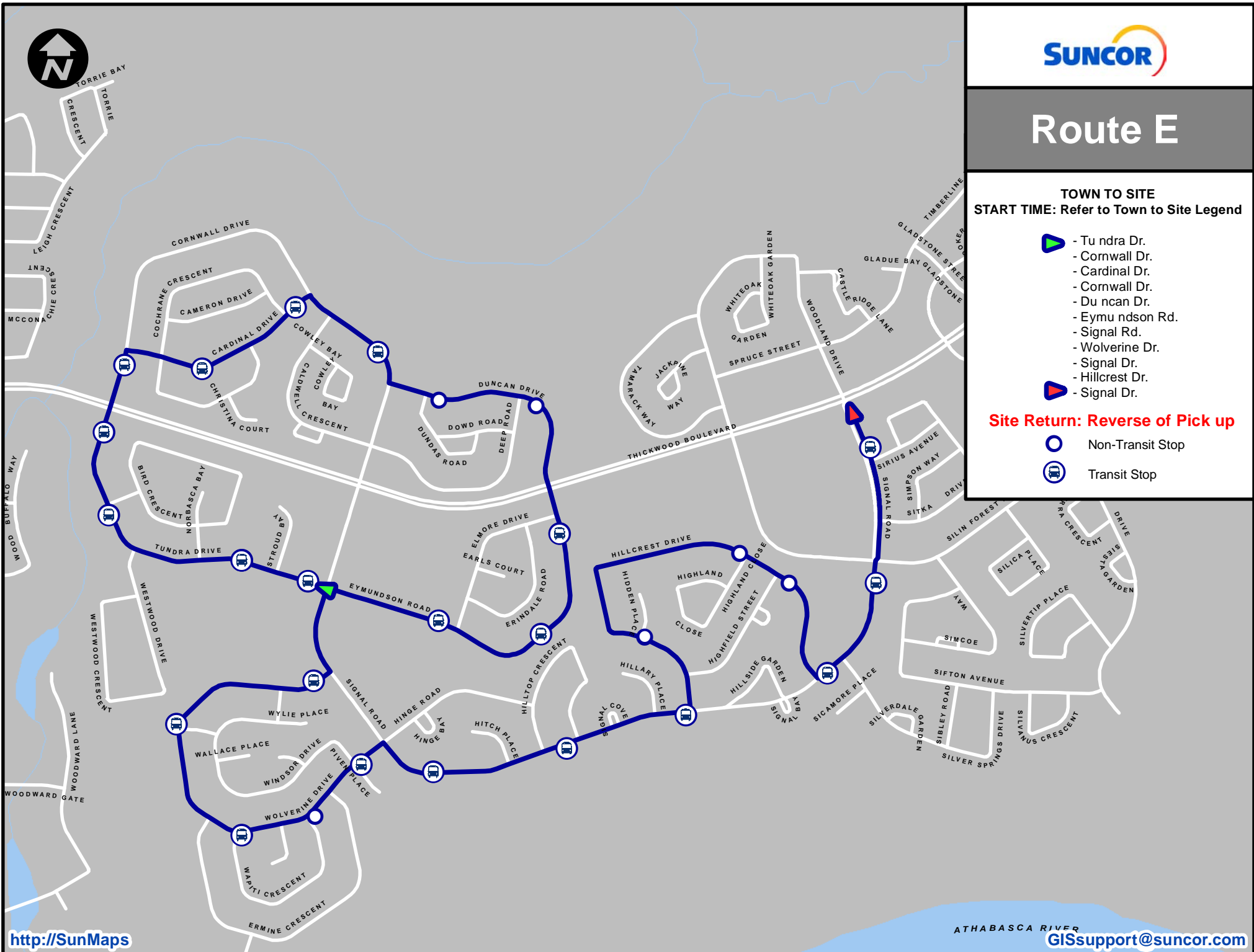
TOWN TO SITE

START TIME: Refer to Town to Site Legend

-  - Tu ndra Dr.
-  - Cornwall Dr.
-  - Cardinal Dr.
-  - Cornwall Dr.
-  - Du ncan Dr.
-  - Eymu ndson Rd.
-  - Signal Rd.
-  - Wolverine Dr.
-  - Signal Dr.
-  - Hillcrest Dr.
-  - Signal Dr.

Site Return: Reverse of Pick up

-  Non-Transit Stop
-  Transit Stop











Route E - 2 West

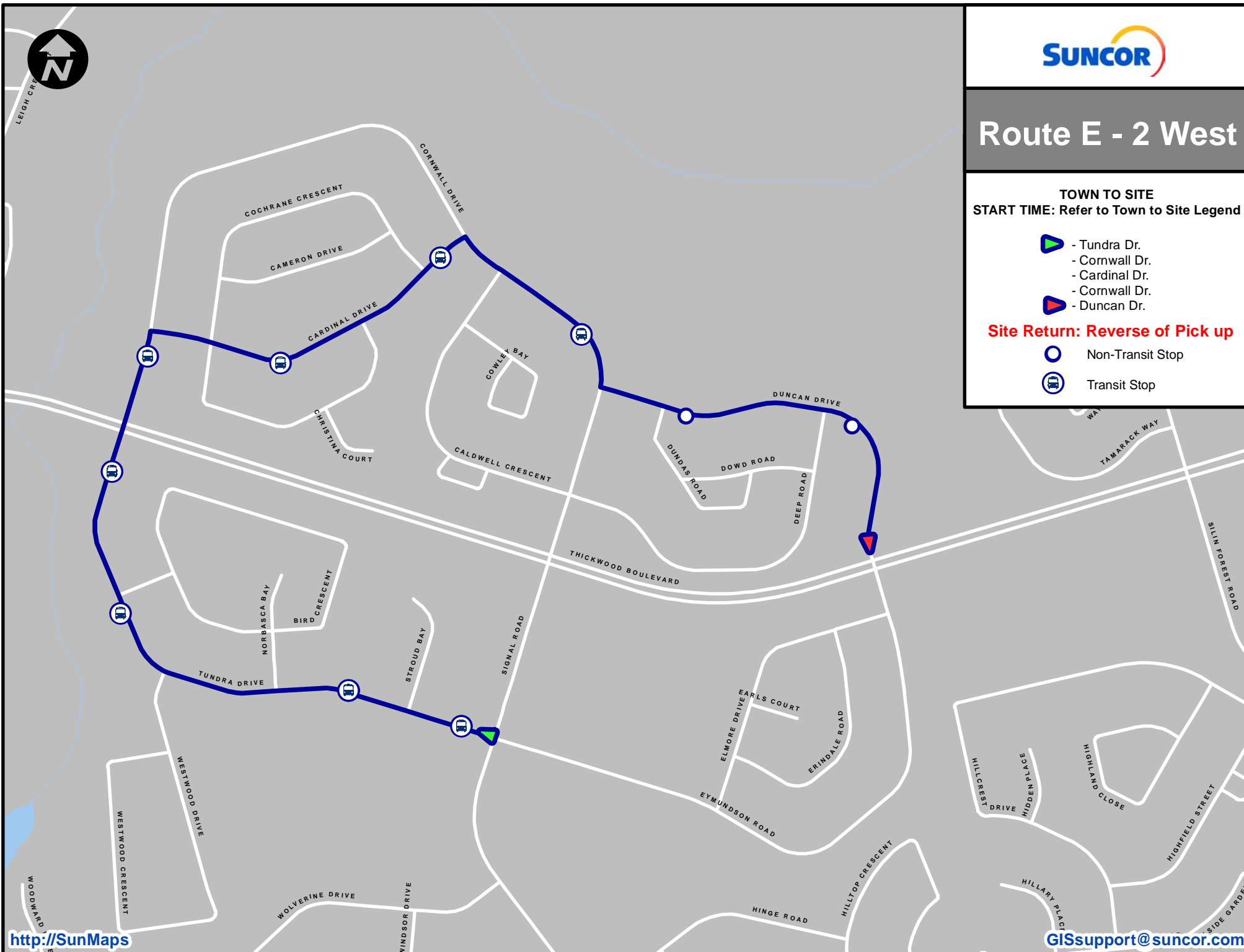
TOWN TO SITE

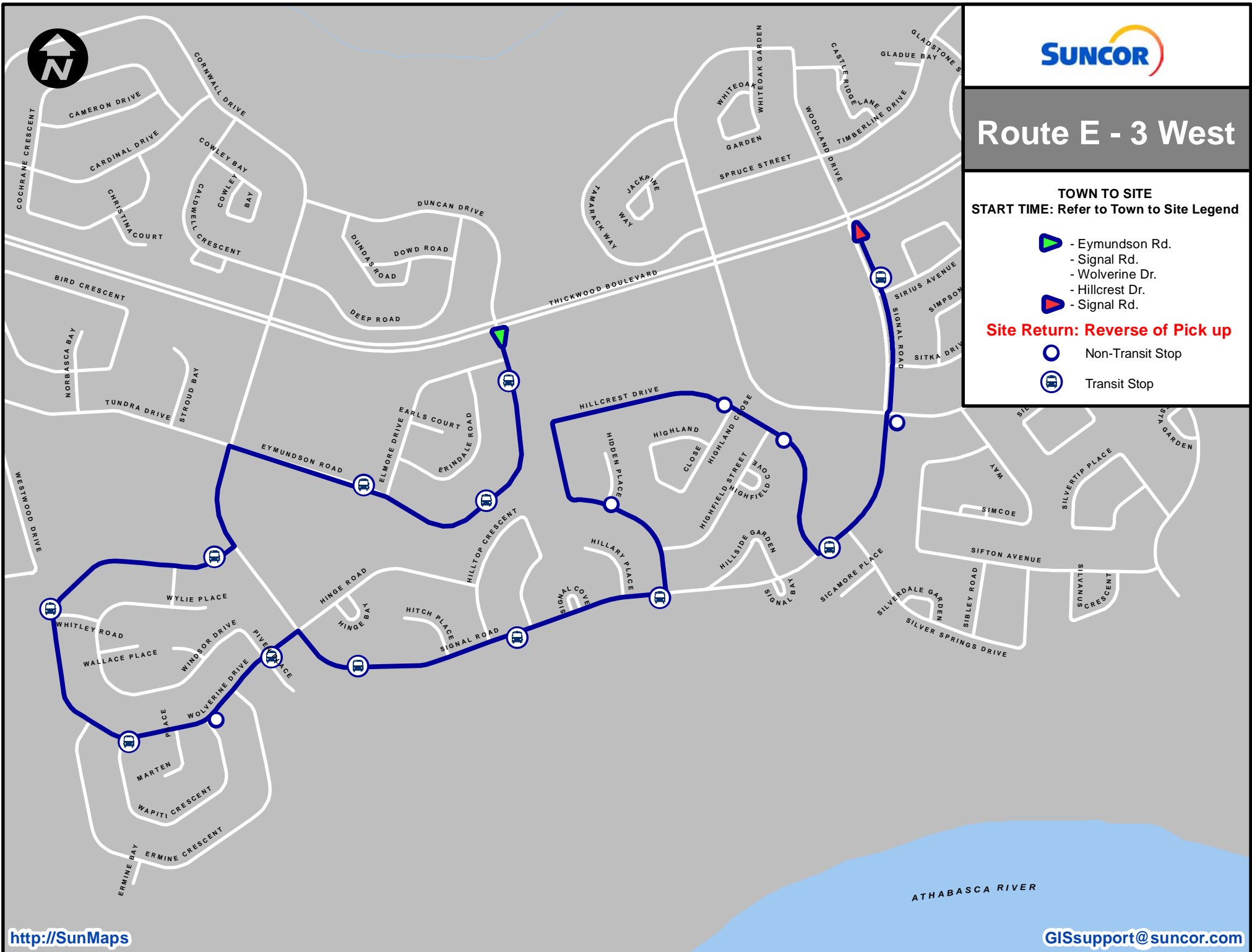
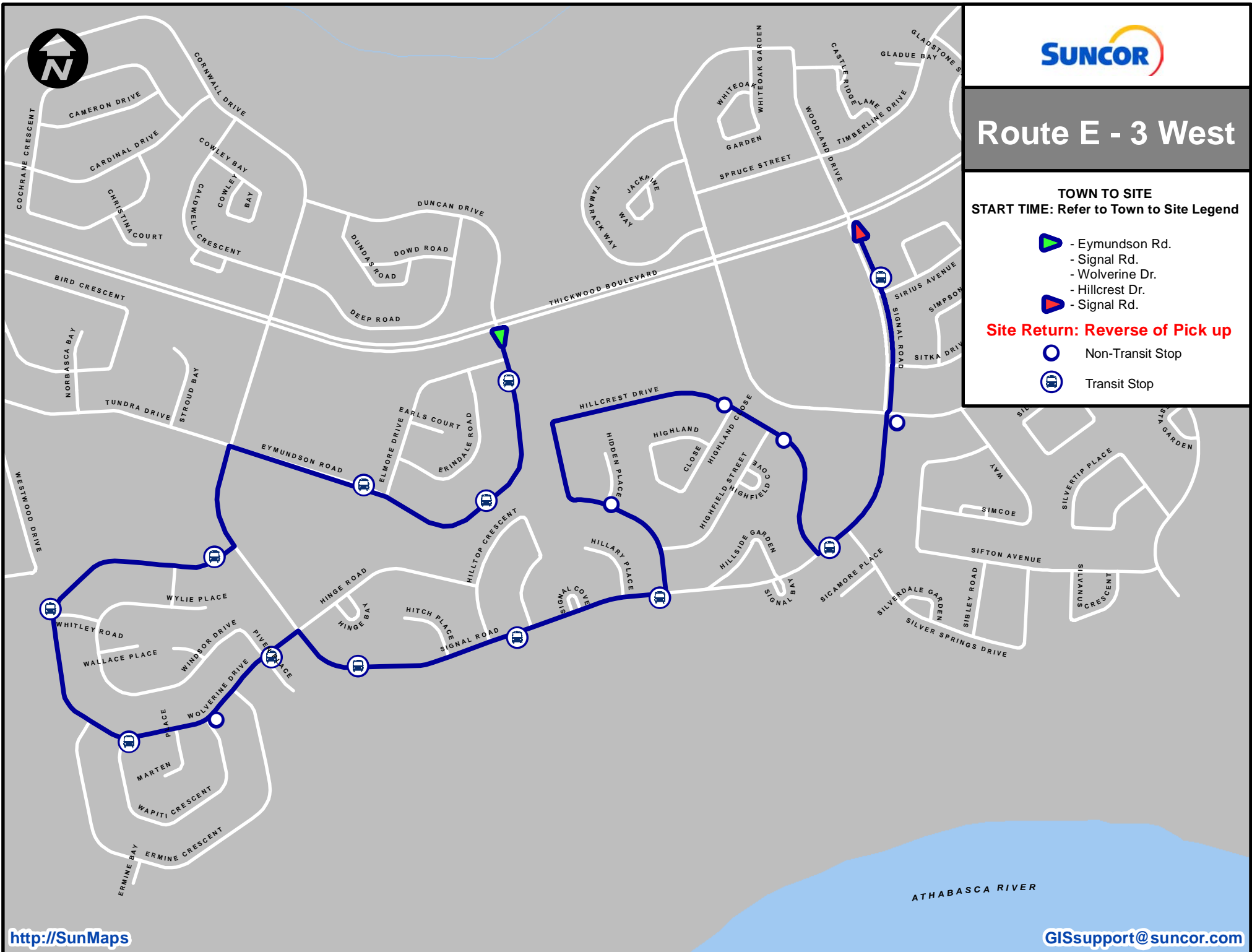
START TIME: Refer to Town to Site Legend

-  - Tundra Dr.
-  - Cornwall Dr.
-  - Cardinal Dr.
-  - Cornwall Dr.
-  - Duncan Dr.

Site Return: Reverse of Pick up

-  Non-Transit Stop
-  Transit Stop



[illegible]

SUNCOR

Route E - 3 West

TOWN TO SITE
START TIME: Refer to Town to Site Legend

- Eymundson Rd.
- Signal Rd.
- Wolverine Dr.
- Hillcrest Dr.
- Signal Rd.

Site Return: Reverse of Pick up

- Non-Transit Stop
- Transit Stop

Map labels include: COCHRANE CRESCENT, CAMERON DRIVE, CARDINAL DRIVE, CHRISTINA COURT, COWLEY BAY, CALDWELL CRESCENT, CORNWALL DRIVE, DUNCAN DRIVE, DOWD ROAD, DUNDAS ROAD, DEEP ROAD, THICKWOOD BOULEVARD, WHITEOAK GARDEN, JACKPINE WAY, TAMARACK WAY, SPRUCE STREET, CASTLE RIDGE DRIVE, WOODLAND DRIVE, GLADSTONE DRIVE, GLADUE BAY, SIRIUS AVENUE, SIMPSON ROAD, SITKA DRIVE, HILLCREST DRIVE, HIGHLAND CLOSE, HIGHLAND STREET, HIGFIELD, HILLSIDE GARDEN, HILLARY PLACE, HITCH PLACE, HINGE ROAD, HINGE AVENUE, HILLTOP CRESCENT, ELMORE DRIVE, EARLS COURT, ERINDALE ROAD, EYMUNDSON ROAD, NORBASCIA BAY, TUNDRA DRIVE, STROUD BAY, WHITLEY ROAD, WALLACE PLACE, WINDSOR DRIVE, WOLVERINE DRIVE, PIVOT PLACE, MARTIN, WAPITI CRESCENT, ERMINE CRESCENT, ERMINE BAY, WESTWOOD DRIVE, SIFTON AVENUE, SIMCOE, SILVERTIP PLACE, SILVERDALE GARDEN, SILVER SPRINGS DRIVE, SIBBLEY ROAD, SUNNYVALE CRESCENT, ATHABASCA RIVER.

[illegible]

- SUNCOR**

Route E - 3 West

TOWN TO SITE
START TIME: Refer to Town to Site Legend

 - Eymundson Rd.
 - Signal Rd.
 - Wolverine Dr.
 - Hillcrest Dr.
 - Signal Rd.

Site Return: Reverse of Pick up

 - Non-Transit Stop
 - Transit Stop

Map labels include: COCHRANE CRESCENT, CAMERON DRIVE, CARDINAL DRIVE, CHRISTINA COURT, COWLEY BAY, CALDWELL CRESCENT, CORNWALL DRIVE, DUNCAN DRIVE, DOWD ROAD, DUNDAS ROAD, DEEP ROAD, THICKWOOD BOULEVARD, WHITEOAK GARDEN, JACKPINE WAY, TAMARACK WAY, SPRUCE STREET, CASTLE RIDGE LANE, GLADUE BAY, WOODLAND DRIVE, TIMBERLINE DRIVE, SIRIUS AVENUE, SIMPSON, SITKA DRIVE, HILLCREST DRIVE, HIGHLAND CLOSE, HIGHLAND STREET, HIGFIELD, HILLSIDE GARDEN, HILLARY PLACE, HITCH PLACE, HINGE ROAD, HINGE AVENUE, HILLTOP CRESCENT, ELMORE DRIVE, EARLS COURT, ERINDALE ROAD, EYMUNDSON ROAD, WYLIE PLACE, WHITLEY ROAD, WALLACE PLACE, WINDSOR DRIVE, WOLVERINE DRIVE, PIVOT PLACE, MARTIN, WAPITI CRESCENT, ERMINE CRESCENT, ERMINE BAY, WESTWOOD DRIVE, NORBASCA BAY, TUNDRA DRIVE, STROUD BAY, BIRD CRESCENT, SIFTON AVENUE, SIMCOE, SILVERDALE GARDEN, SIBLEY ROAD, SILVER SPRINGS DRIVE, SILVER CREEK, SILVERTIP PLACE, SUNDY CRESCENT, and ATHABASCA RIVER.

SUNCOR

Route E - 3 West

TOWN TO SITE
START TIME: Refer to Town to Site Legend

- Eymundson Rd.
- Signal Rd.
- Wolverine Dr.
- Hillcrest Dr.
- Signal Rd.

Site Return: Reverse of Pick up

- Non-Transit Stop
- Ⓢ Transit Stop

The map displays a network of streets with a blue route line connecting various stops. Streets shown include Cochrane Crescent, Cameron Drive, Cardinal Drive, Christina Court, Cornwall Drive, Cowley Bay, Caldwell Crescent, Dundas Road, Dowd Road, Duncan Drive, Thickwood Boulevard, Spruce Street, Castle Ridge Lane, Gladue Bay, Whiteoak Garden, Jackpine Way, Tamrack Way, Woodland Drive, Timberline Drive, Bird Crescent, Norbasca Bay, Tundra Drive, Stroud Bay, Eymundson Road, Elmore Drive, Earls Court, Erindale Road, Hillcrest Drive, Hidden Place, Highland Close, Highfield Street, Hillside Garden, Hillary Place, Signal Cove, Wylie Place, Hinge Road, Hitch Place, Signal Road, Whitley Road, Wallace Place, Windsor Drive, Pivotal Place, Marten, Wapiti Crescent, Ermine Bay, Ermine Crescent, Silverdale Garden, Sibley Road, Silver Springs Drive, Sifton Avenue, Simcoe, Sunva Crescent, Silvertip Place, and Sita Garden. The Athabasca River is located at the bottom right. A north arrow is in the top left corner.

<http://SunMaps>

GISsupport@suncor.com

- SUNCOR**

Route E - 3 West

TOWN TO SITE
START TIME: Refer to Town to Site Legend

 - Eymundson Rd.
 - Signal Rd.
 - Wolverine Dr.
 - Hillcrest Dr.
 - Signal Rd.

Site Return: Reverse of Pick up

 - Non-Transit Stop
 - Transit Stop

Map labels include: COCHRANE CRESCENT, CAMERON DRIVE, CARDINAL DRIVE, CHRISTINA COURT, COWLEY BAY, CALDWELL CRESCENT, CORNWALL DRIVE, DUNCAN DRIVE, DOWD ROAD, DUNDAS ROAD, DEEP ROAD, THICKWOOD BOULEVARD, WHITEOAK GARDEN, JACKPINE WAY, TAMARACK WAY, SPRUCE STREET, CASTLE RIDGE DRIVE, WOODLAND DRIVE, GLADUE BAY, GLADSTONE STREET, SIRIUS AVENUE, SIMPSON, SITKA DRIVE, HILLCREST DRIVE, HIGHLAND CLOSE, HIGHLAND STREET, HIGFIELD, HILLSIDE GARDEN, HILLARY PLACE, HITCH PLACE, HINGE ROAD, HINGE AVENUE, HILLTOP CRESCENT, ELMORE DRIVE, EARLS COURT, ERINDALE ROAD, EYMUNDSON ROAD, NORBASCIA BAY, TUNDRA DRIVE, STROUD BAY, WHITLEY ROAD, WALLACE PLACE, WINDSOR DRIVE, WOLVERINE DRIVE, WAPITI CRESCENT, ERMINE CRESCENT, ERMINE BAY, WESTWOOD DRIVE, SIFTON AVENUE, SIMCOE, SILVERDALE GARDEN, SILVER SPRINGS DRIVE, SIBBLEY ROAD, SILVERTIP PLACE, SILVERDALE GARDEN, ATHABASCA RIVER.