





Route J

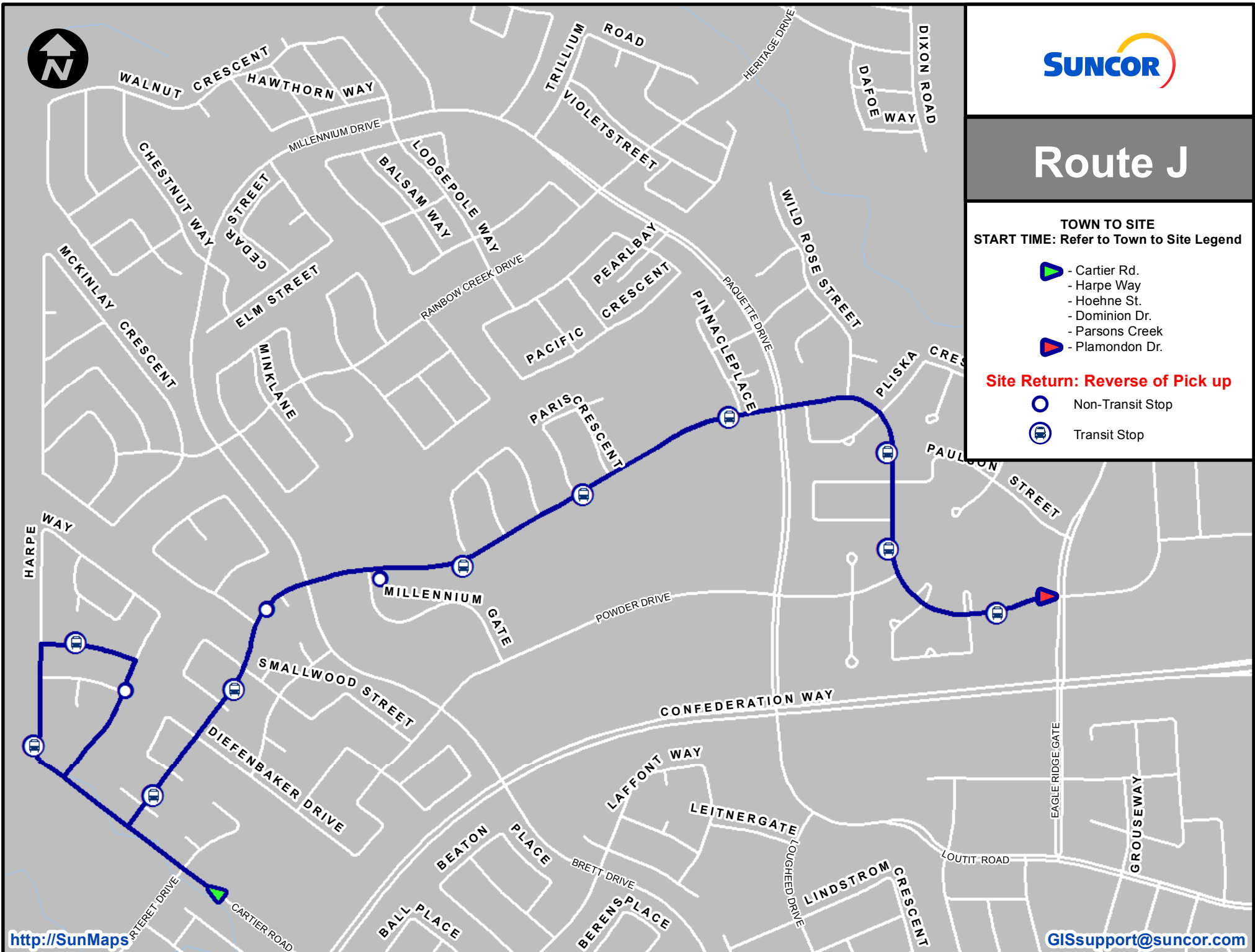
TOWN TO SITE

START TIME: Refer to Town to Site Legend

-  - Cartier Rd.
-  - Harpe Way
-  - Hoehne St.
-  - Dominion Dr.
-  - Parsons Creek
-  - Plamondon Dr.

Site Return: Reverse of Pick up

-  Non-Transit Stop
-  Transit Stop











Route J - 2 West

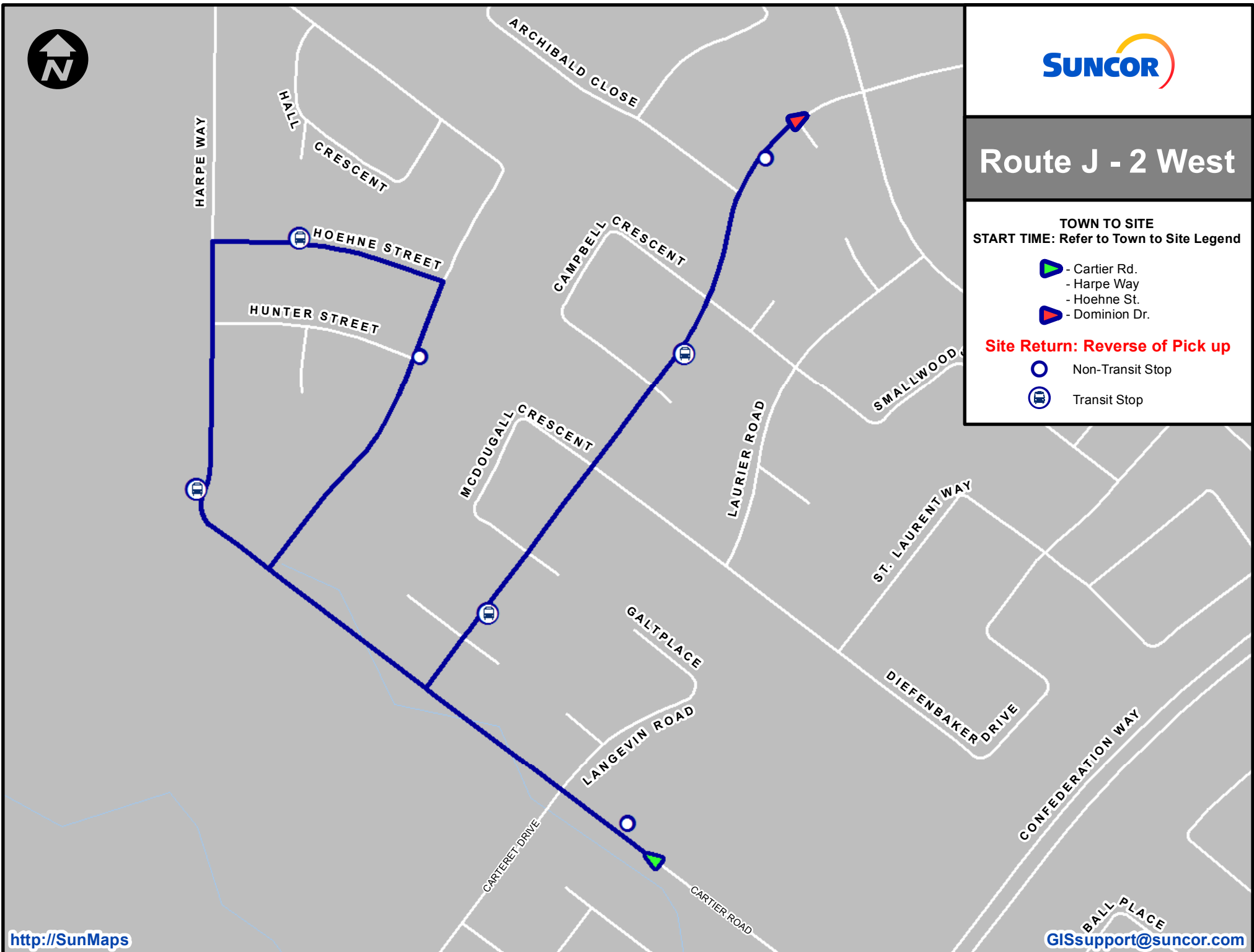
TOWN TO SITE

START TIME: Refer to Town to Site Legend

-  - Cartier Rd.
-  - Harpe Way
-  - Hoehne St.
-  - Dominion Dr.

Site Return: Reverse of Pick up

-  Non-Transit Stop
-  Transit Stop





Route J - 3 West

TOWN TO SITE

START TIME: Refer to Town to Site Legend



- Parsons Creek
- Plamondon Dr.

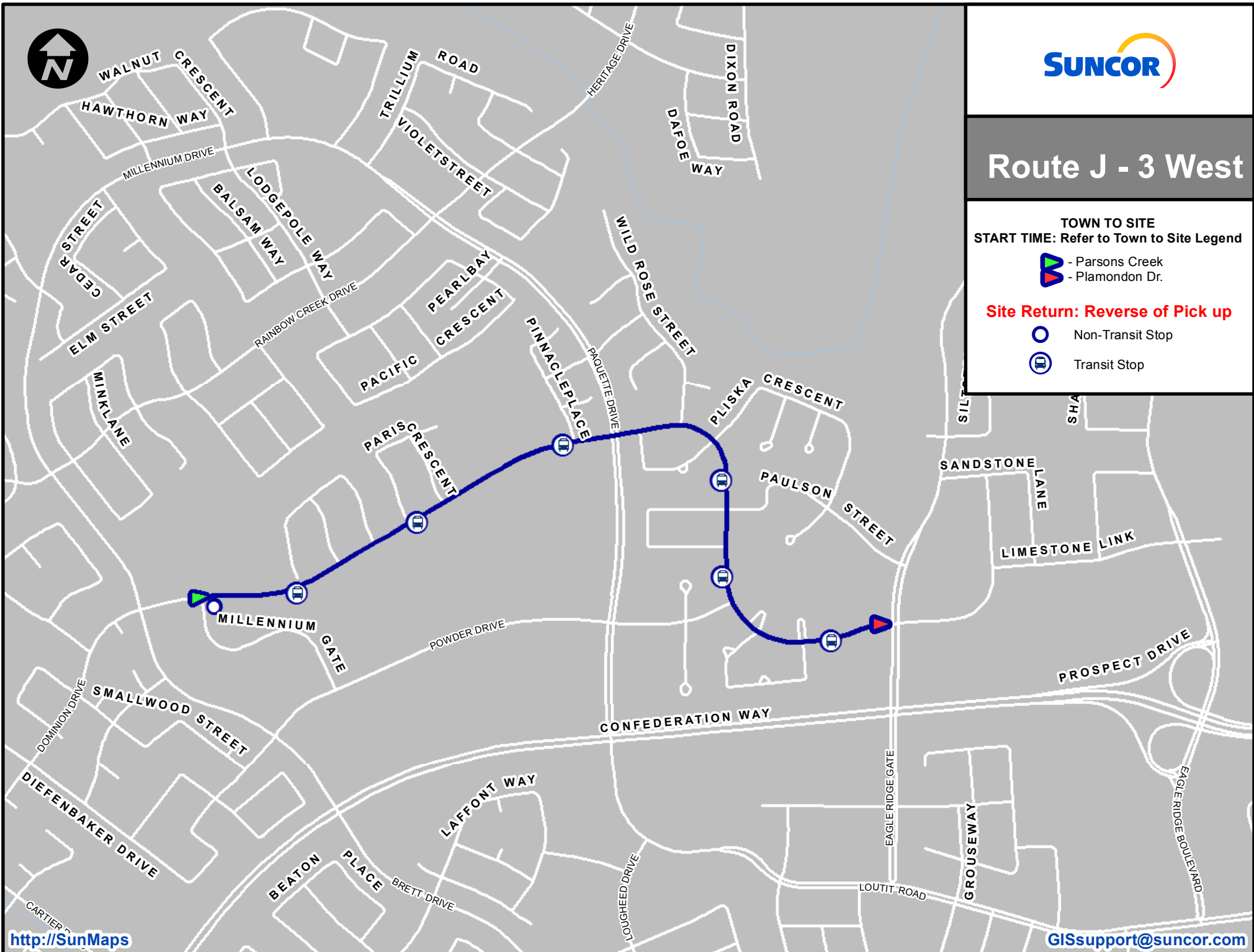
Site Return: Reverse of Pick up



Non-Transit Stop



Transit Stop







Route JH East and West

SITE TO TOWN

START TIME: Refer to Site to Town Legend

-  - Plamondon Dr
-  - Parsons Creek Dr
-  - Dominion Dr
-  - Harpe Way
-  - Hoehne St
-  - Harpe Way
-  - Cartier Rd
-  - Egbert Dr
-  - Brett Dr
-  - Loughheed Dr
-  - Loutit Rd
-  - Eagle Ridge Gate

 Non-Transit Stop

 Transit Stop




Route JH East and West

TOWN TO SITE

START TIME: Refer to Town to Site Legend

-  - Cartier Rd
-  - Harpe Way
-  - Hoehne St
-  - Harpe Way
-  - Dominion Dr
-  - Parsons Creek Dr
-  - Plamondon Dr
-  - Egbert Dr
-  - Brett Dr
-  - Loughheed Dr
-  - Loutit Rd
-  - Eagle Ridge Gate

 Non-Transit Stop

 Transit Stop