





## Route C West

**TOWN TO SITE**  
**START TIME: 07:45 Day Shift**

-  - Denholm Gate
- Franklin Ave.
- Alberta Dr.
- Biggs Ave.
- Franklin Ave.
- Father Mercredi St.
- Fraser Ave.
- Richard St.

**Site Return: Reverse of Pick up**

-  Non-Transit Stop
-  Transit Stop

**Route C-4**

**Route C-3**




**Route C-2**





## Route C - 2 West

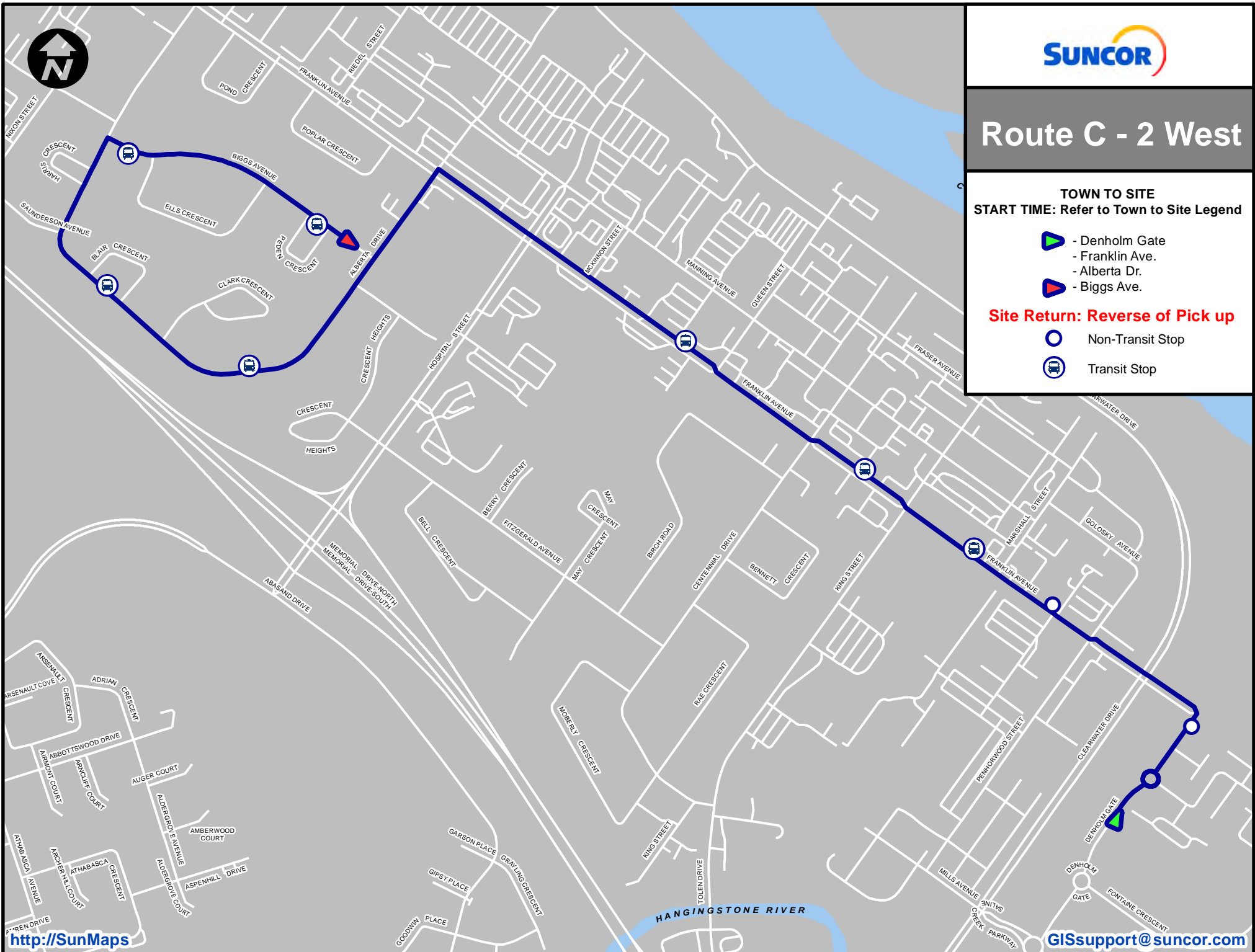
### TOWN TO SITE

START TIME: Refer to Town to Site Legend

-  - Denholm Gate
-  - Franklin Ave.
-  - Alberta Dr.
-  - Biggs Ave.

### Site Return: Reverse of Pick up

-  Non-Transit Stop
-  Transit Stop











## Route C - 3 West

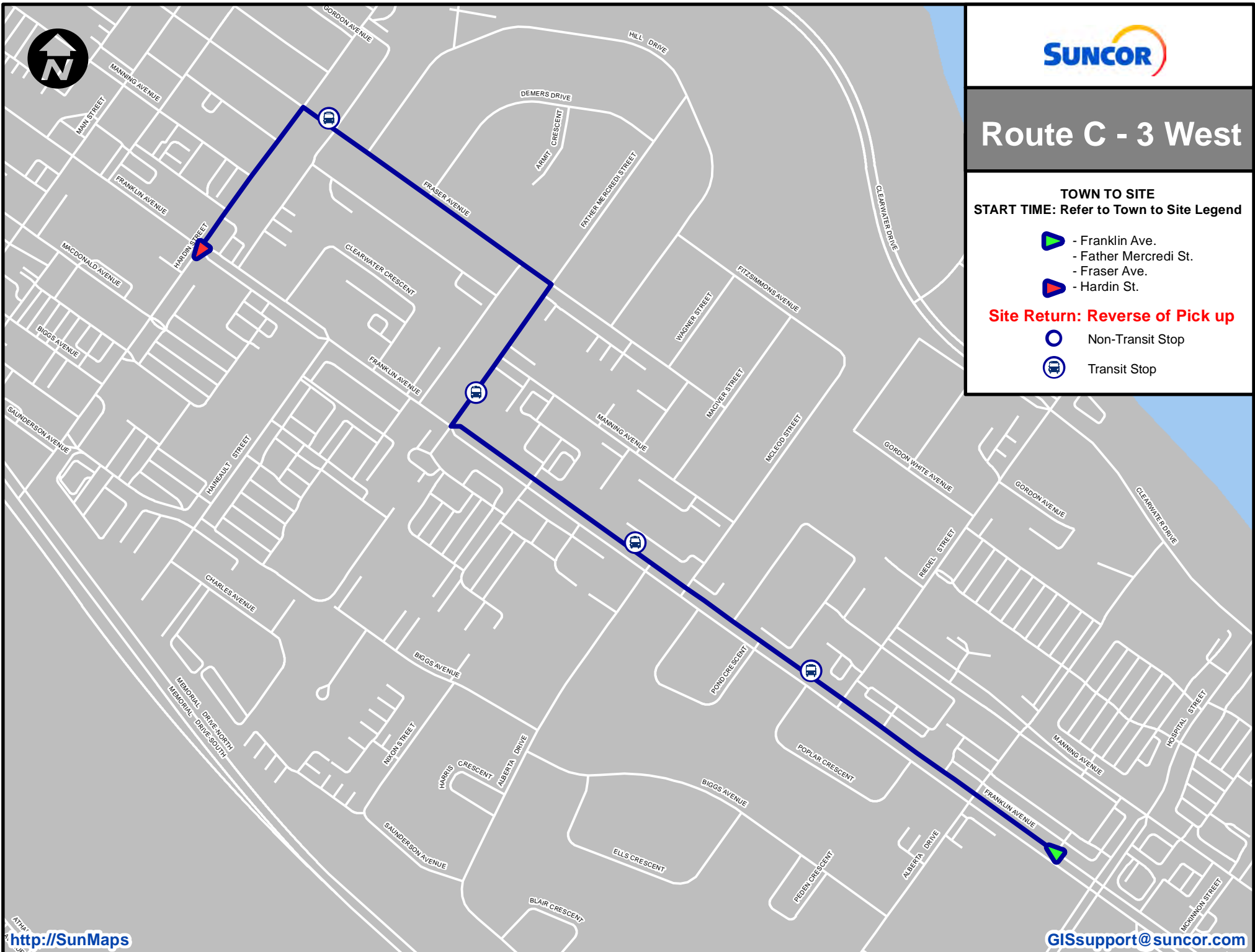
### TOWN TO SITE

START TIME: Refer to Town to Site Legend

-  - Franklin Ave.
-  - Father Mercredi St.
-  - Fraser Ave.
-  - Hardin St.

### Site Return: Reverse of Pick up

-  Non-Transit Stop
-  Transit Stop













## Route C - 4 West

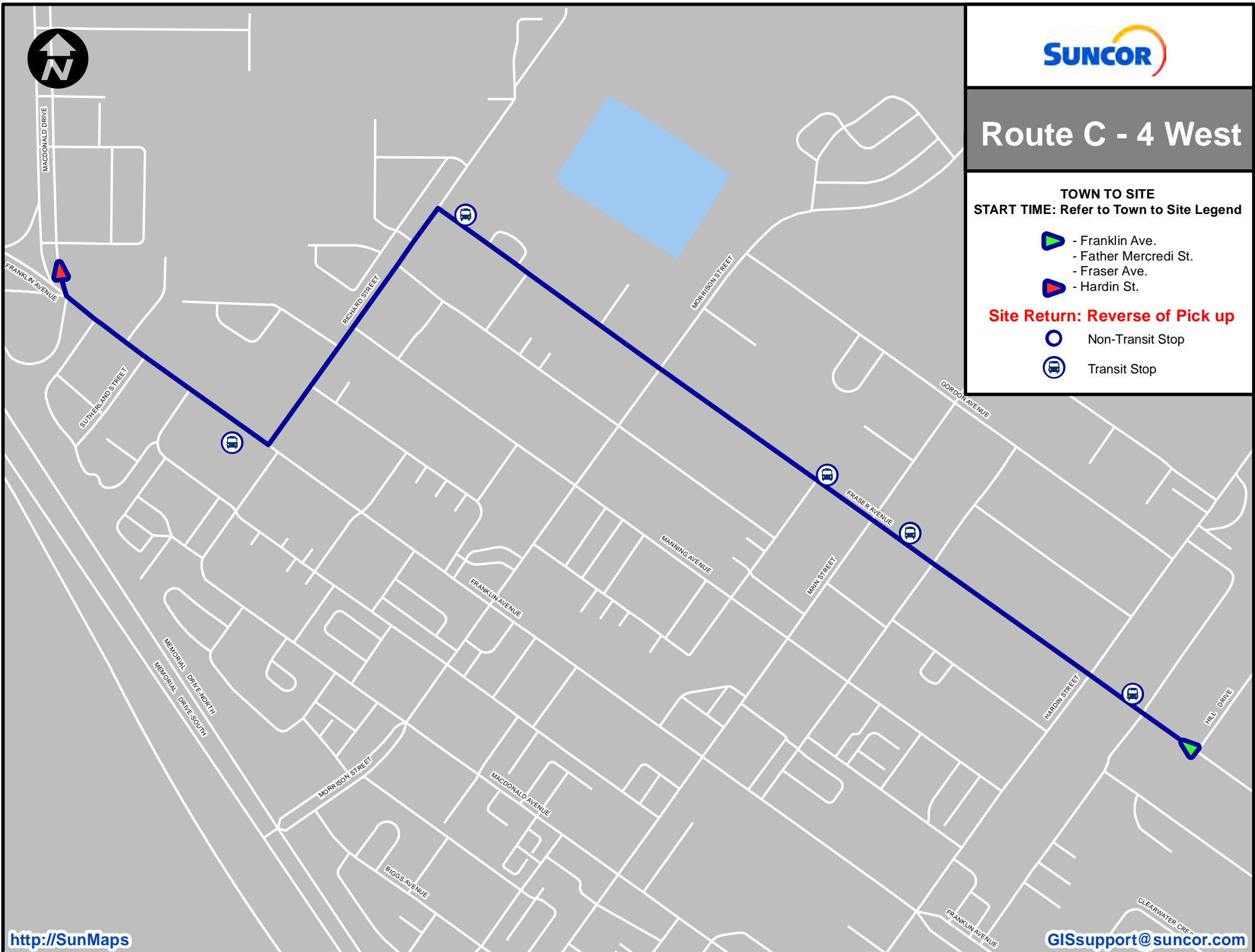
### TOWN TO SITE

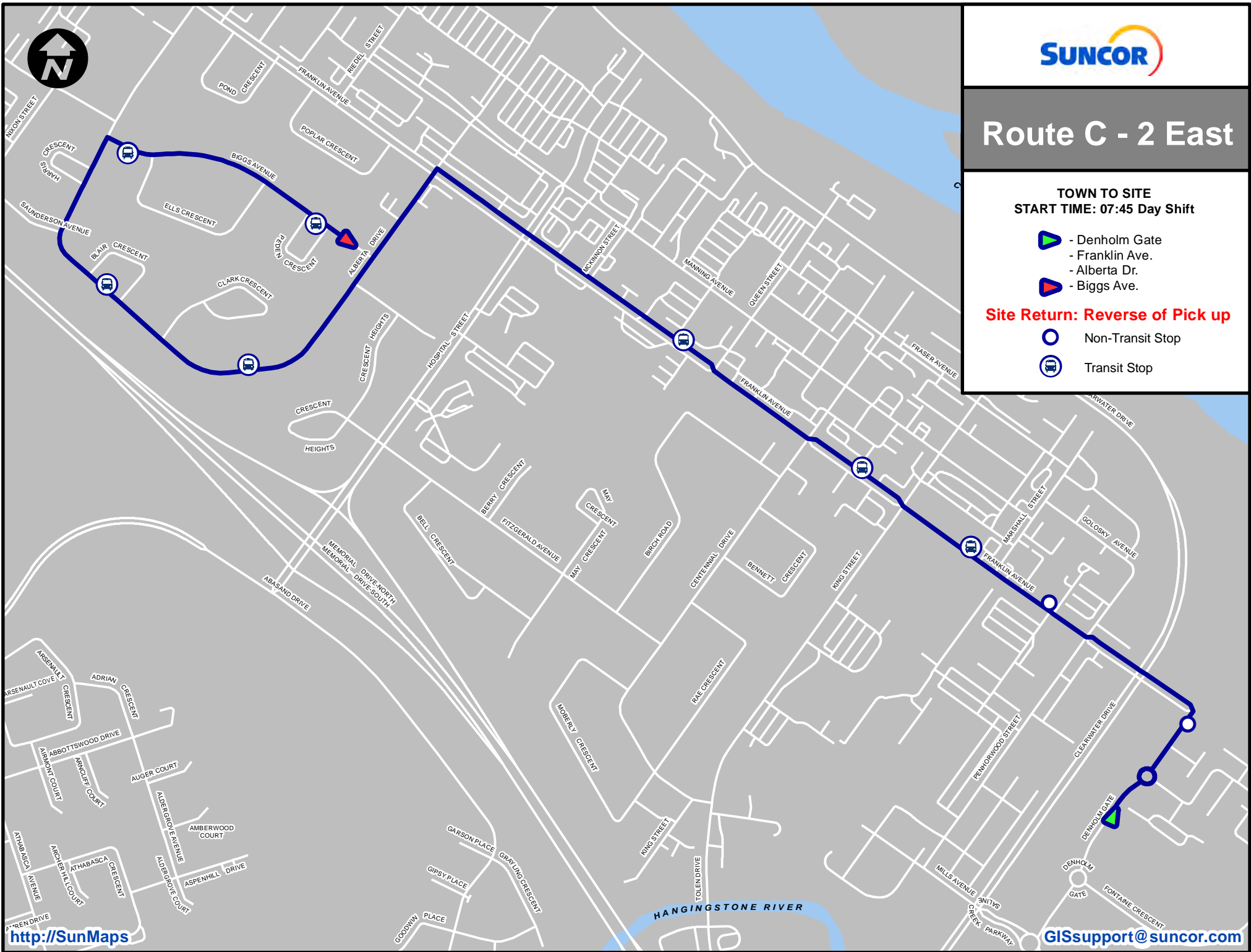
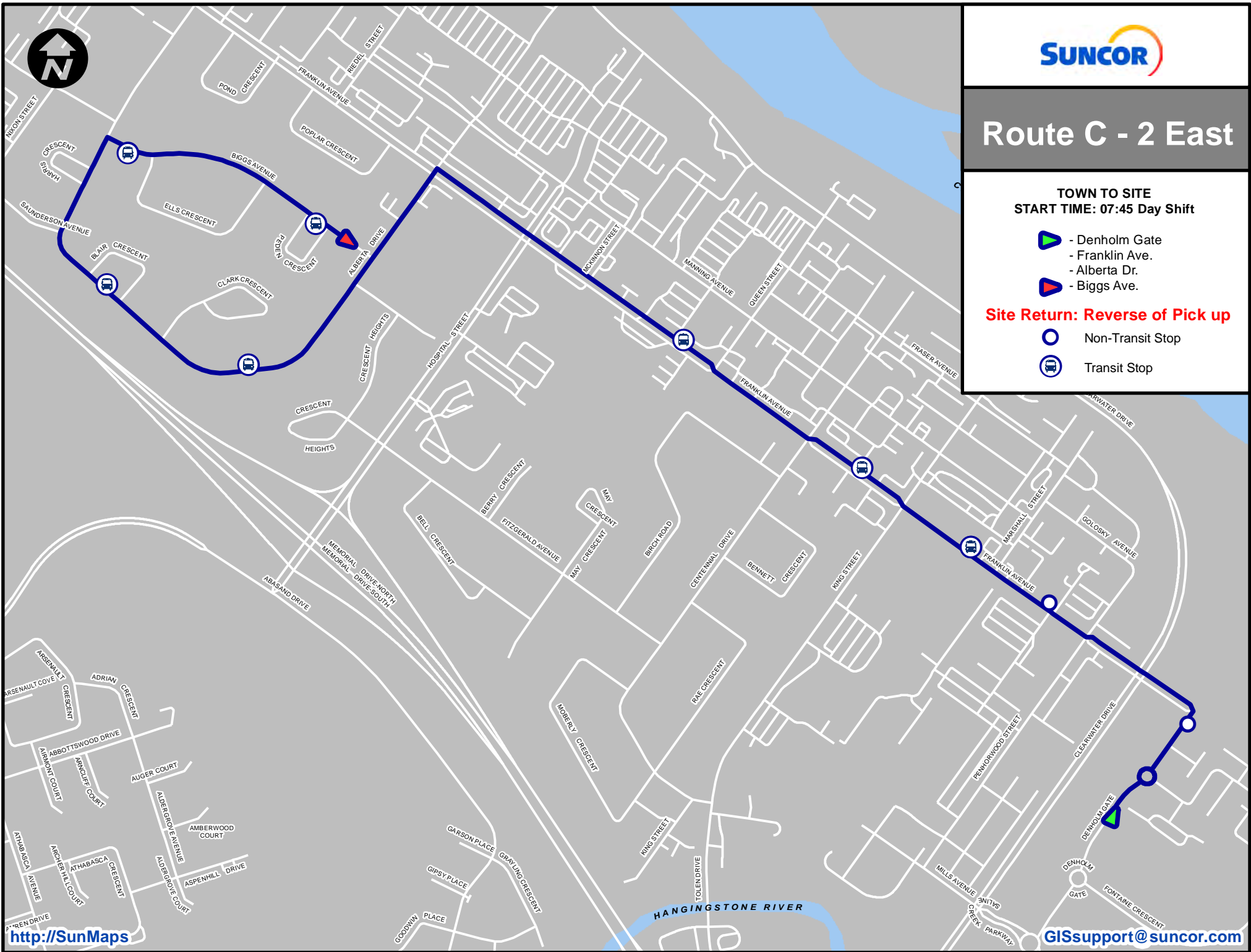
START TIME: Refer to Town to Site Legend

-  - Franklin Ave.
-  - Father Mercredi St.
-  - Fraser Ave.
-  - Hardin St.

### Site Return: Reverse of Pick up

-  Non-Transit Stop
-  Transit Stop





**SUNCOR**

## Route C - 2 East

**TOWN TO SITE**  
**START TIME: 07:45 Day Shift**

- Denholm Gate
- Franklin Ave.
- Alberta Dr.
- Biggs Ave.

**Site Return: Reverse of Pick up**

- Non-Transit Stop
- Transit Stop

<http://SunMaps>

[GISsupport@suncor.com](mailto:GISsupport@suncor.com)

**SUNCOR**

## Route C - 2 East

**TOWN TO SITE**  
**START TIME: 07:45 Day Shift**

- Denholm Gate
- Franklin Ave.
- Alberta Dr.
- Biggs Ave.

**Site Return: Reverse of Pick up**

- Non-Transit Stop
- Transit Stop

<http://SunMaps>

[GISsupport@suncor.com](mailto:GISsupport@suncor.com)

- 
- SUNCOR**
- ## Route C - 2 East
- TOWN TO SITE**  
**START TIME: 07:45 Day Shift**
- Denholm Gate
  - Franklin Ave.
  - Alberta Dr.
  - Biggs Ave.
- Site Return: Reverse of Pick up**
- Non-Transit Stop
  - Transit Stop
- <http://SunMaps>
- [GISsupport@suncor.com](mailto:GISsupport@suncor.com)

**SUNCOR**

## Route C - 2 East

**TOWN TO SITE**  
**START TIME: 07:45 Day Shift**

- Denholm Gate
- Franklin Ave.
- Alberta Dr.
- Biggs Ave.

**Site Return: Reverse of Pick up**

- Non-Transit Stop
- Transit Stop

<http://SunMaps>

[GISsupport@suncor.com](mailto:GISsupport@suncor.com)





- 
- SUNCOR**
- ## Route C - 2 East
- TOWN TO SITE**  
**START TIME: 07:45 Day Shift**
- Denholm Gate
  - Franklin Ave.
  - Alberta Dr.
  - Biggs Ave.
- Site Return: Reverse of Pick up**
- Non-Transit Stop
  - Transit Stop
- <http://SunMaps>
- [GISsupport@suncor.com](mailto:GISsupport@suncor.com)





## Route C - 3 East

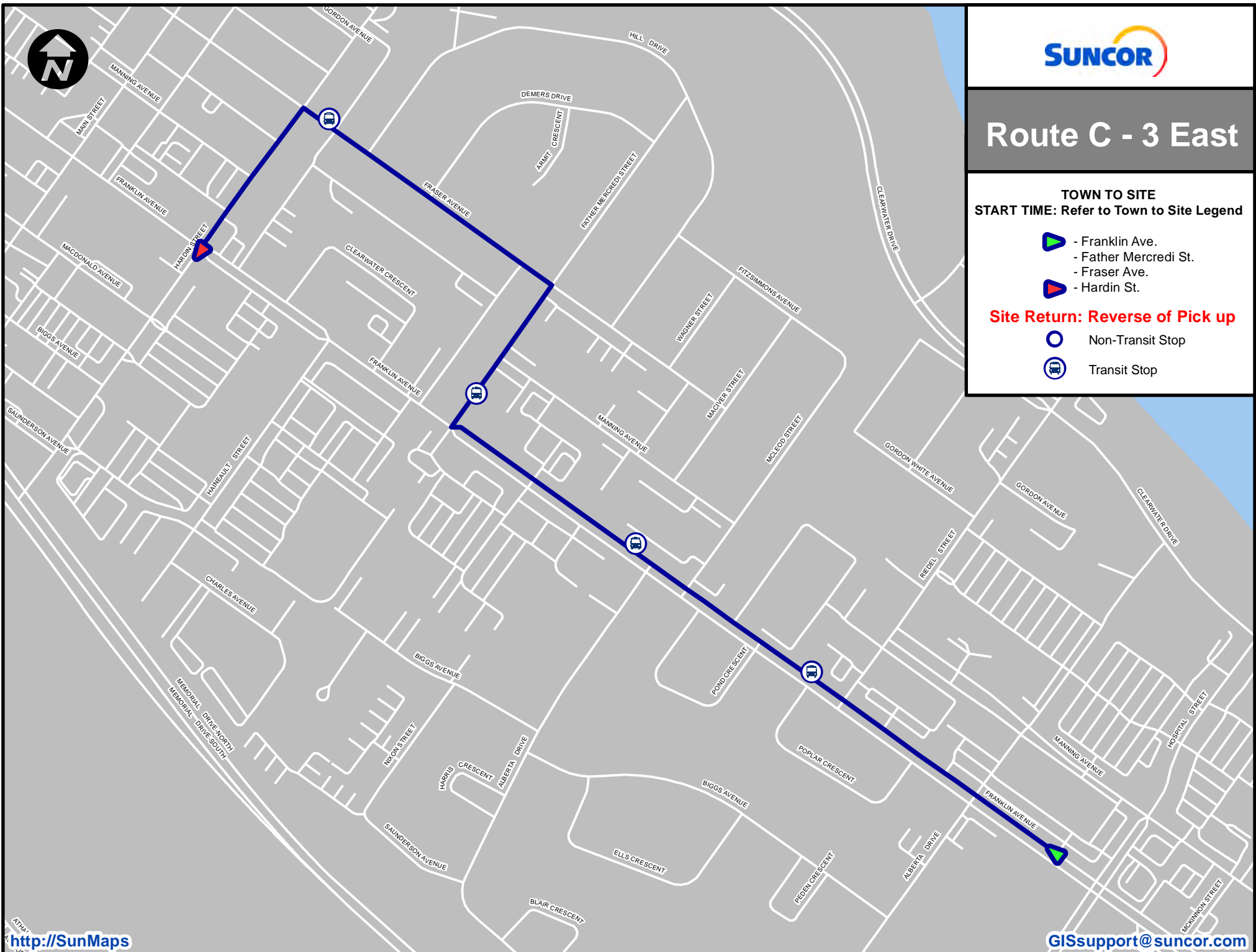
### TOWN TO SITE

START TIME: Refer to Town to Site Legend

-  - Franklin Ave.
-  - Father Mercredi St.
-  - Fraser Ave.
-  - Hardin St.

### Site Return: Reverse of Pick up

-  Non-Transit Stop
-  Transit Stop











## Route C - 4 East

### TOWN TO SITE

START TIME: Refer to Town to Site Legend

-  - Franklin Ave.
-  - Father Mercredi St.
-  - Fraser Ave.
-  - Hardin St.

### Site Return: Reverse of Pick up

-  Non-Transit Stop
-  Transit Stop

