






## Route E

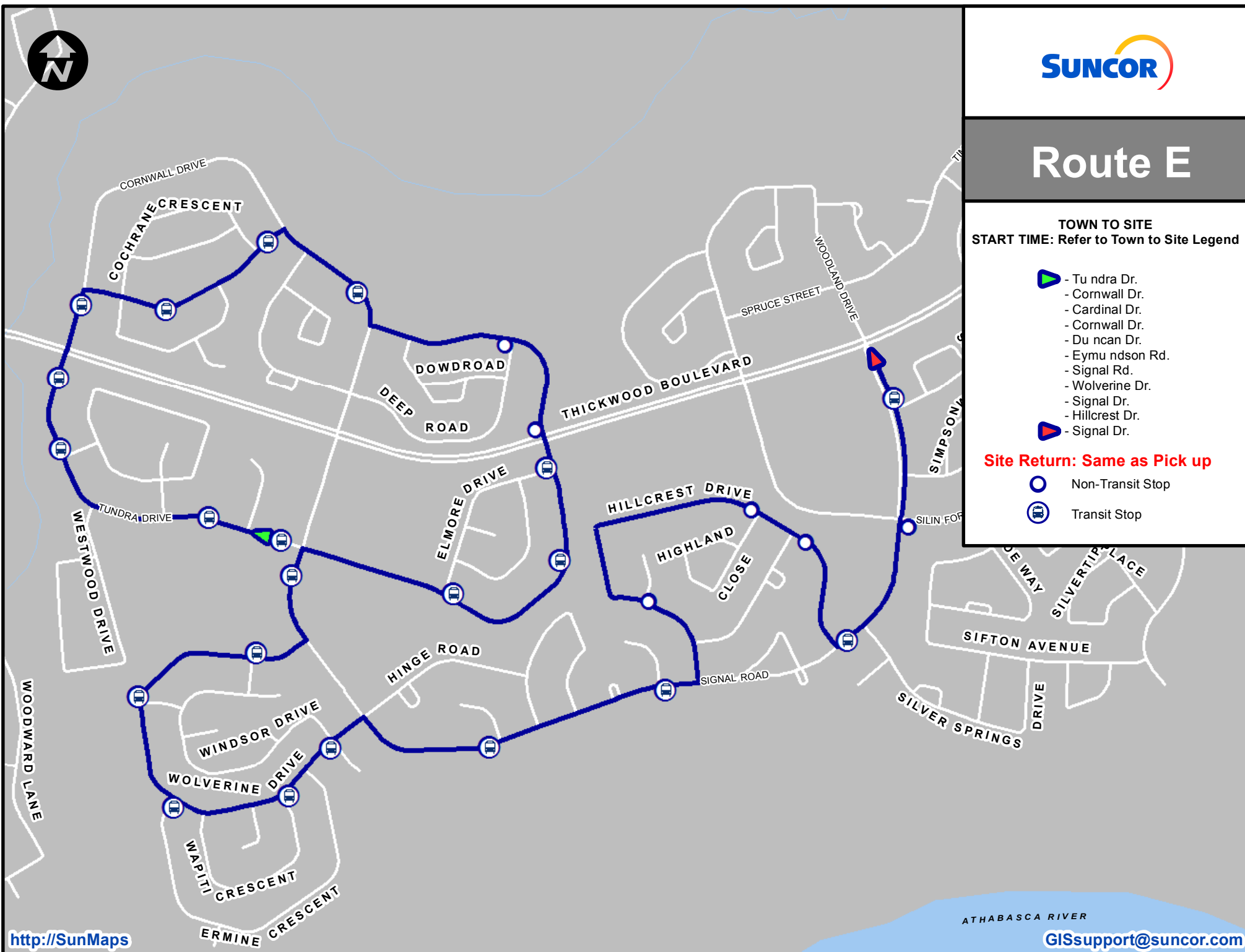
### TOWN TO SITE

START TIME: Refer to Town to Site Legend

-  - Tundra Dr.
- Cornwall Dr.
- Cardinal Dr.
- Cornwall Dr.
- Duncan Dr.
- Eymundson Rd.
- Signal Rd.
- Wolverine Dr.
- Signal Dr.
- Hillcrest Dr.
-  - Signal Dr.

**Site Return: Same as Pick up**

-  Non-Transit Stop
-  Transit Stop









## Route E - 2 West

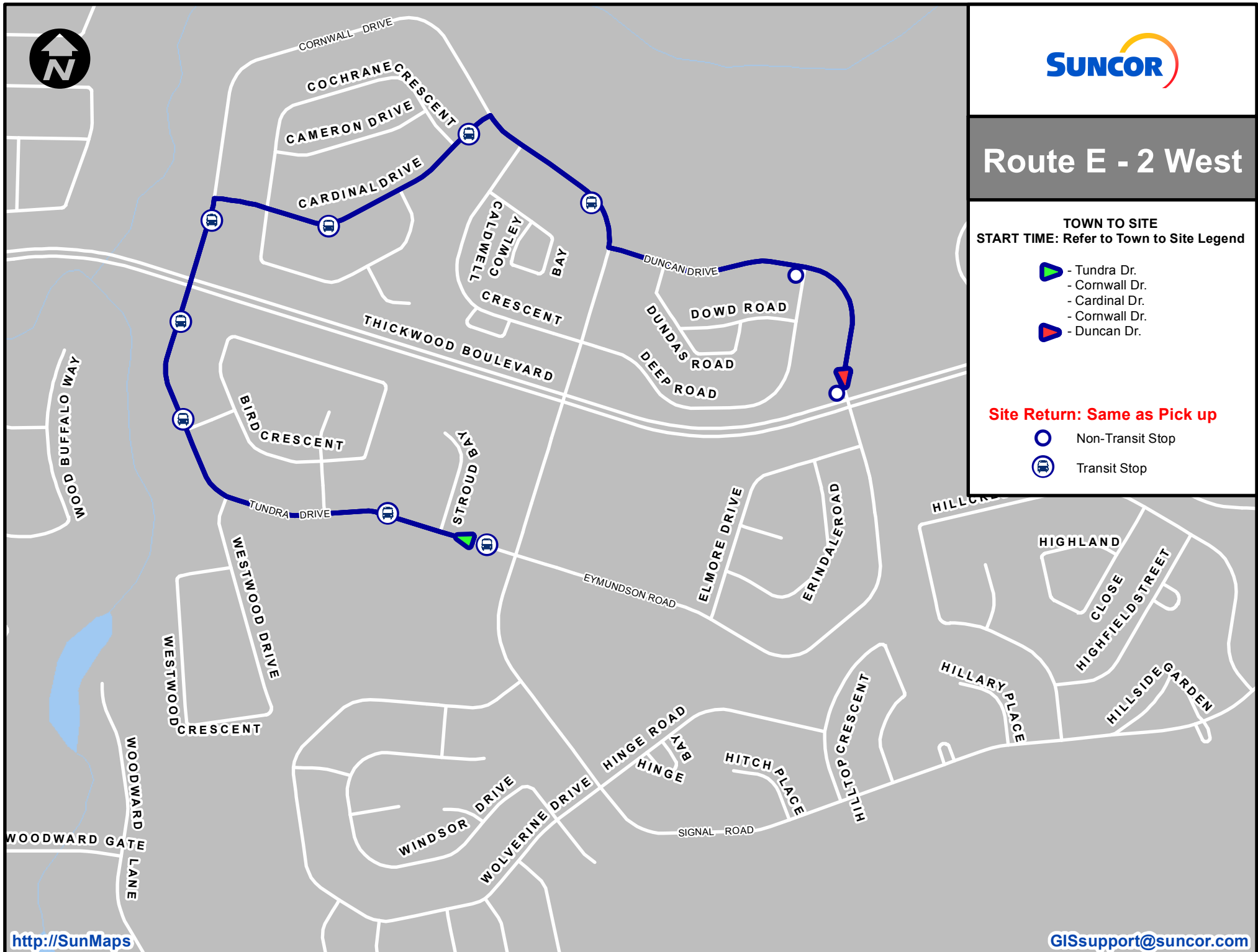
### TOWN TO SITE

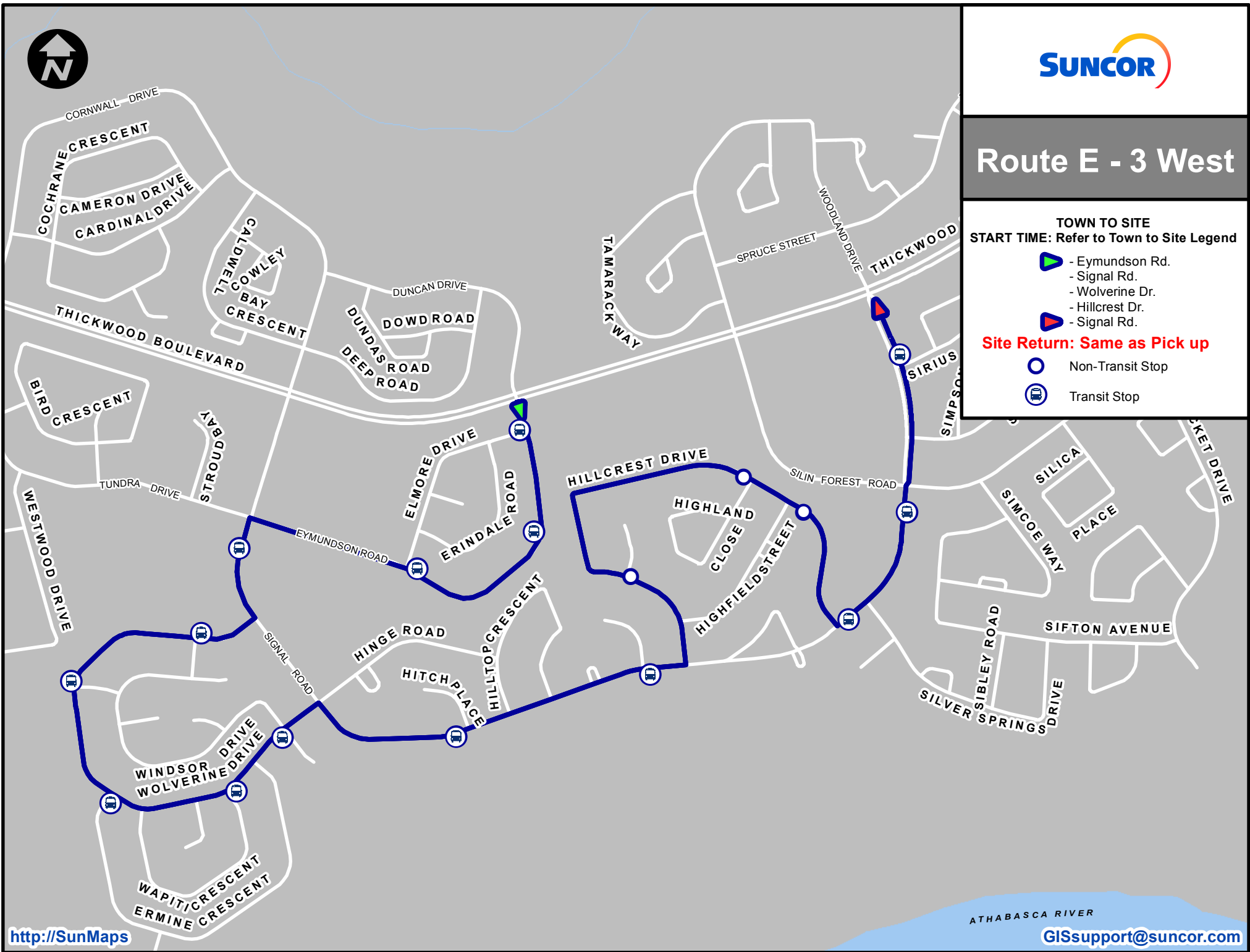
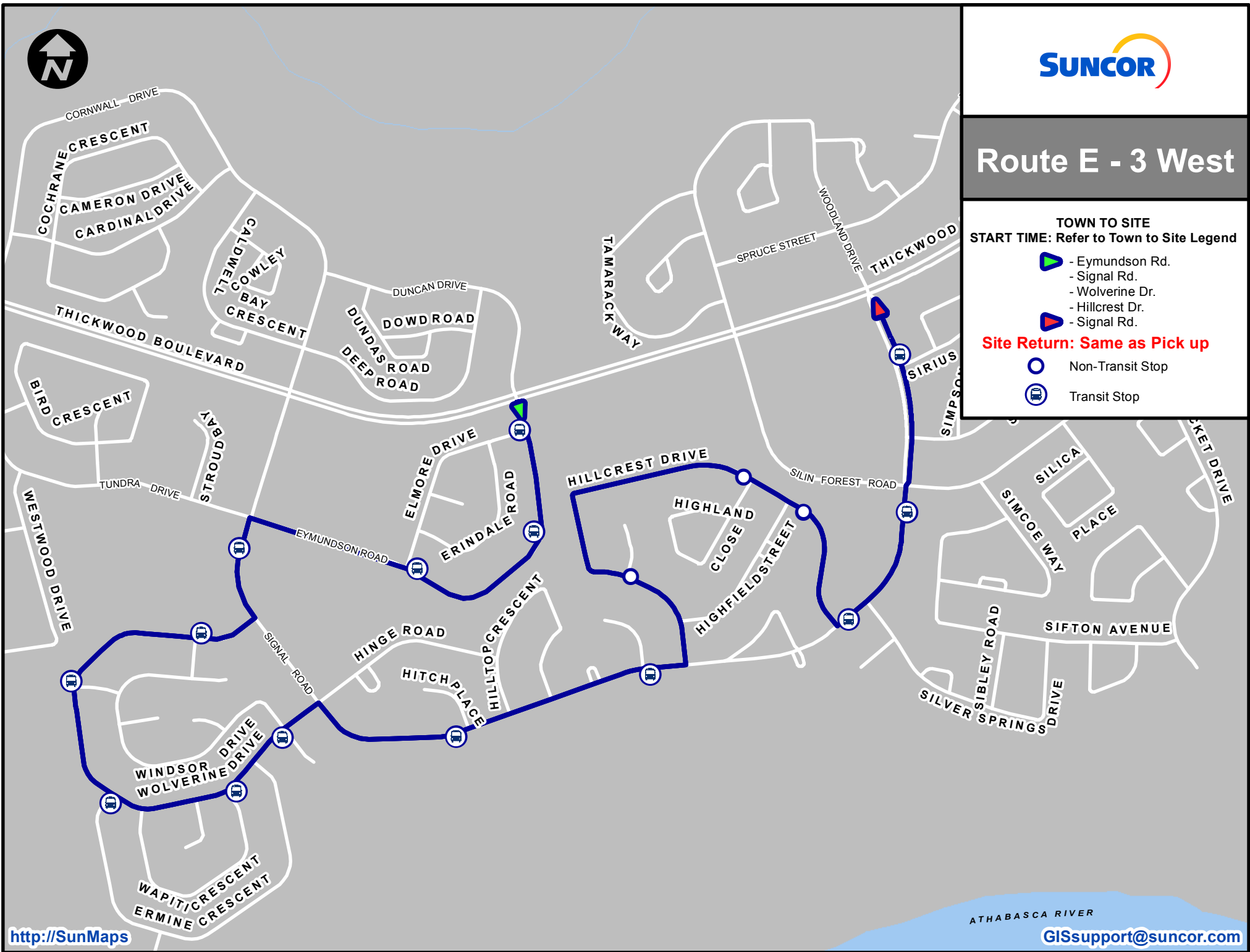
START TIME: Refer to Town to Site Legend

-  - Tundra Dr.
- Cornwall Dr.
- Cardinal Dr.
- Cornwall Dr.
-  - Duncan Dr.

### Site Return: Same as Pick up

-  Non-Transit Stop
-  Transit Stop





**SUNCOR**

## Route E - 3 West

**TOWN TO SITE**  
**START TIME: Refer to Town to Site Legend**

- Eymundson Rd.
- Signal Rd.
- Wolverine Dr.
- Hillcrest Dr.
- Signal Rd.

**Site Return: Same as Pick up**

- Non-Transit Stop
- Transit Stop

**Map Labels:** CORNWALL DRIVE, COCHRANE CRESCENT, CAMERON DRIVE, CARDINAL DRIVE, CALDWELL, COWLEY BAY CRESCENT, DUNCAN DRIVE, DOWD ROAD, DUNDAS ROAD, DEEP ROAD, THICKWOOD BOULEVARD, BIRD CRESCENT, TUNDRA DRIVE, STROUD BAY, WESTWOOD DRIVE, EYMUNDSON ROAD, ELMORE DRIVE, ERINDALE ROAD, HILLTOP CRESCENT, HINGE ROAD, HITCH PLACE, HILLCREST DRIVE, HIGHLAND CLOSE, HIGHFIELD STREET, SILIN FOREST ROAD, SIRIUS, SIMPSON, SILICA PLACE, SIMCOE WAY, SIFTON AVENUE, SILVER SPRINGS DRIVE, SIBLEY ROAD, WINDSOR DRIVE, WOLVERINE DRIVE, WAPITI CRESCENT, ERMINE CRESCENT, THICKWOOD, TAMARACK WAY, SPRUCE STREET, WOODLAND DRIVE, ATHABASCA RIVER.

<http://SunMaps> [GISsupport@suncor.com](mailto:GISsupport@suncor.com)

**Route E - 3 West**

**TOWN TO SITE**  
START TIME: Refer to Town to Site Legend

- Eymundson Rd.
- Signal Rd.
- Wolverine Dr.
- Hillcrest Dr.
- Signal Rd.

**Site Return: Same as Pick up**

- Non-Transit Stop
- Transit Stop

Map labels include: CORNWALL DRIVE, COCHRANE CRESCENT, CAMERON DRIVE, CARDINAL DRIVE, CALDWELL, COWLEY BAY CRESCENT, DUNCAN DRIVE, DOWD ROAD, DUNDAS ROAD, DEEP ROAD, THICKWOOD BOULEVARD, BIRD CRESCENT, TUNDRA DRIVE, STROUD BAY, WESTWOOD DRIVE, EYMUNDSON ROAD, ELMORE DRIVE, ERINDALE ROAD, HILLTOP CRESCENT, HINGE ROAD, HITCH PLACE, WINDSOR DRIVE, WOLVERINE DRIVE, WAPITI CRESCENT, ERMINE CRESCENT, TAMARACK WAY, SPRUCE STREET, WOODLAND DRIVE, THICKWOOD, SIRIUS, SIMPSON, SILICA PLACE, SIMCOE WAY, SIFTON AVENUE, SILVER SPRINGS DRIVE, SIBLEY ROAD, HIGHLAND CLOSE, HIGHFIELD STREET, SILVER FOREST ROAD, ATHABASCA RIVER.

**SUNCOR**

## Route E - 3 West

**TOWN TO SITE**  
**START TIME:** Refer to Town to Site Legend

- Eymundson Rd.
- Signal Rd.
- Wolverine Dr.
- Hillcrest Dr.
- Signal Rd.

**Site Return: Same as Pick up**

- Non-Transit Stop
- Transit Stop

The map displays a network of roads including Cornwall Drive, Cochrane Crescent, Cameron Drive, Cardinal Drive, Caldwell Bay Crescent, Duncan Drive, Dundas Road, Deep Road, Tamarack Way, Spruce Street, Woodland Drive, Thickwood Boulevard, Bird Crescent, Tundra Drive, Stroud Bay, Westwood Drive, Eymundson Road, Elmore Drive, Erindale Road, Hillcrest Drive, Highland Close, Highfield Street, Silin Forest Road, Sirius, Sifton Avenue, Silver Springs Drive, Sibley Road, Simcoe Way, Silica Place, Wapiti Crescent, Ermine Crescent, Windsor Drive, Wolverine Drive, Hinge Road, Hitch Place, Hilltop Crescent, and Thickwood. The route starts at a green triangle on Eymundson Rd., follows a loop through Signal Rd., Hillcrest Dr., and Signal Rd. again, then proceeds through various streets to the Athabasca River. A legend box in the top right corner provides details about the route and stops.

<http://SunMaps>

ATHABASCA RIVER

GISsupport@suncor.com

- SUNCOR**

## Route E - 3 West

**TOWN TO SITE**  
**START TIME: Refer to Town to Site Legend**

  - Eymundson Rd.
  - Signal Rd.
  - Wolverine Dr.
  - Hillcrest Dr.
  - Signal Rd.

**Site Return: Same as Pick up**

  - Non-Transit Stop
  - Transit Stop

**Map Labels:** CORNWALL DRIVE, COCHRANE CRESCENT, CAMERON DRIVE, CARDINAL DRIVE, CALDWELL, COWLEY BAY CRESCENT, DUNCAN DRIVE, DOWD ROAD, DUNDAS ROAD, DEEP ROAD, THICKWOOD BOULEVARD, BIRD CRESCENT, TUNDRA DRIVE, STROUD BAY, WESTWOOD DRIVE, EYMUNDSON ROAD, ELMORE DRIVE, ERINDALE ROAD, HILLTOP CRESCENT, HINGE ROAD, HITCH PLACE, WINDSOR DRIVE, WOLVERINE DRIVE, WAPITI CRESCENT, ERMINE CRESCENT, TAMARACK WAY, SPRUCE STREET, WOODLAND DRIVE, THICKWOOD, SIRIUS, SIMPSON, SILICA PLACE, SIMCOE WAY, SIFTON AVENUE, SILVER SPRINGS DRIVE, SIBLEY ROAD, HILLCREST DRIVE, HIGHLAND CLOSE, HIGHFIELD STREET, SILVER FOREST ROAD, ATHABASCA RIVER

<http://SunMaps>

[GISsupport@suncor.com](mailto:GISsupport@suncor.com)

**SUNCOR**

## Route E - 3 West

**TOWN TO SITE**  
START TIME: Refer to Town to Site Legend

- Eymundson Rd.
- Signal Rd.
- Wolverine Dr.
- Hillcrest Dr.
- Signal Rd.

**Site Return: Same as Pick up**

- Non-Transit Stop
- Transit Stop

The map displays a network of roads including Cornwall Drive, Cochrane Crescent, Cameron Drive, Cardinal Drive, Caldwell Bay Crescent, Duncan Drive, Dundas Road, Deep Road, Tamarack Way, Spruce Street, Woodland Drive, Thickwood Boulevard, Bird Crescent, Tundra Drive, Stroud Bay, Westwood Drive, Eymundson Road, Elmore Drive, Erindale Road, Hillcrest Drive, Highland Close, Highfield Street, Silin Forest Road, Sirius, Sifton Avenue, Silver Springs Drive, Sibley Road, Simcoe Way, Silica Place, Wapiti Crescent, Ermine Crescent, Windsor Drive, Wolverine Drive, Hinge Road, Hitch Place, Hilltop Crescent, and Thickwood. The route is indicated by a blue line with circular icons representing stops. A north arrow is located in the top left corner. The Athabasca River is shown at the bottom right.

<http://SunMaps>

GISSupport@suncor.com

- Route E - 3 West**

**TOWN TO SITE**  
START TIME: Refer to Town to Site Legend

  - Eymundson Rd.
  - Signal Rd.
  - Wolverine Dr.
  - Hillcrest Dr.
  - Signal Rd.

**Site Return: Same as Pick up**

  - Non-Transit Stop
  - Transit Stop

Map labels include: CORNWALL DRIVE, COCHRANE CRESCENT, CAMERON DRIVE, CARDINAL DRIVE, CALDWELL, COWLEY BAY CRESCENT, DUNCAN DRIVE, DOWD ROAD, DUNDAS ROAD, DEEP ROAD, THICKWOOD BOULEVARD, BIRD CRESCENT, TUNDRA DRIVE, STROUD BAY, WESTWOOD DRIVE, EYMUNDSON ROAD, ELMORE DRIVE, ERINDALE ROAD, HILLTOP CRESCENT, HINGE ROAD, HITCH PLACE, WINDSOR DRIVE, WOLVERINE DRIVE, WAPITI CRESCENT, ERMINE CRESCENT, TAMARACK WAY, SPRUCE STREET, WOODLAND DRIVE, THICKWOOD, SIRIUS, SIMPSON, SILICA PLACE, SIMCOE WAY, SIFTON AVENUE, SILVER SPRINGS DRIVE, SIBLEY ROAD, HIGHLAND CLOSE, HIGHFIELD STREET, SILVER FOREST ROAD, ATHABASCA RIVER.