



ATHABASCA RIVER

FRANKLIN AVENUE

FRASER AVENUE

RIEDEL STREET

PRAIRIE LOOP BOULEVARD

BIGGS AVENUE

MEMORIAL DRIVE-NORTH

MEMORIAL DRIVE-SOUTH

HANGINGSTONE RIVER

BEACON HILL DRIVE

ABASAND DRIVE

HOSPITAL STREET

BIRCH ROAD

MANNING AVENUE

BIRCH ROAD

KING STREET

TOLEN DRIVE

SALINE CREEK DRIVE










BULYEA AVENUE





Route B

TOWN TO SITE

START TIME: Refer to Town to Site Legend

-  - Tolen Dr
-  - Huggard St
-  - Centennial Dr.
-  - Fitzgerald Ave.
-  - Athabasca Ave.
-  - Abbotswood Dr.
-  - Albergrove Ave.
-  - Athabasca Cr.
-  - Abasand Cr.
-  - Grayling Cr.

Site Return: Reverse of Pick up

-  Non-Transit Stop
-  Transit Stop